

APPENDX

Views and Remark books found in the United Kingdom

This section contains a full list of views and Ships' Remark Books that were originally found at the United Kingdom Hydrographic Office (UKHO) and which have entries that are related to Sicily and Malta. Views are sketches of landfalls as drawn by naval officers when approaching from out at sea. The accurate drawing of these views was indeed part of a navy officer's training. The UKHO collection has many such views by trainees but it also has many of the original views by Smyth, Spratt and Graves which were eventually engraved on nautical charts.

Ships' Remark Books were kept on board British naval vessels so as to gather intelligence on harbour facilities, fortifications and the availability of freshwater, victuals and firewood from wherever a vessel would call. Such information enabled the British to gather a vast amount of information that made its way into the Admiralty pilot books.

Views

UKHO Archives – Views (Extract from Folio 2D)

<p>Mediterranean Sea: Strait of Gibraltar: Gibraltar. English MS plan 'Form of anchoring in Gibraltar Bay wh(?) HM Fleet etc under Sir Charles Saunders Vice Admiral of Blue, 1762', showing coastline, hydrography, limited topography, remarks, references and HM Ships <i>Belliqueuse, Chichester, Newark, Hercules, Bienfaissant, Warspite, Neptune, Dorsetshire, Thunderer, Arrogant, Africa, Dunkirk, Anson, Preston, Somerset, Jersey, Firm and Montague</i> at anchor.</p>	<p>Folio 2D item 1. Page 1.</p>	<p>NP 45.</p>
<p>Mediterranean Sea: Strait of Gibraltar: Gibraltar. Views of 'Pontoon with sweep - Gibraltar Harbour', 'Mooring stones with dredger roller', 'Boulder raised in Gibraltar Harbour' and 'Mooring stones raised from Gibraltar Harbour with dredger roller and broken bucket' by Commander B Whitehouse, 1912.</p>	<p>Folio 2D and item 2. Page 2</p>	<p>NP 45.</p>
<p>Mediterranean Sea: Strait of Gibraltar: Gibraltar. Views of 'Debris raised from near Dockyard wall, Gibraltar, 1913', 'Mooring stones' and 'Boulders' by Commander B Whitehouse.</p>	<p>Folio 2D and item 3. Page 3.</p>	<p>NP 45.</p>
<p>Mediterranean Sea: Strait of Gibraltar: Spain, S Coast and Gibraltar: Tarifa Point to Gibraltar Harbour. Views of 'Gibraltar - Detached Mole S End, No. 4' and 'New Mole Head No.1 and Lt Ho looking W', unassigned, 3 April 1905, and 'Tarifa Point Lt Ho', unassigned (four views). Former views: V10898/1, V10898/2 and V10866/1.</p>	<p>Folio 2D and item 4. Page 4.</p>	<p>NP 45 pages 89 - 99.</p>
<p>Mediterranean Sea: Spain, S Coast: Andalucia and Valencia: Gibraltar and Cabo de Gata to Denia: Europa Point to Cabo San Antonio. Views of 'Gibraltar - Detached mole, N End, looking NW, No.5, 3 April 1905, unassigned, 'Rock of Gibraltar from E', 'Strait of Gibraltar from E', 'Cape de Gatte from E' and 'Cape de Gatte', unassigned (V Stephens?), c1890, and 'View of Port Denia on E Coast of Spain reduced from original A3510 shelf Km and engraved on plate 1465' by Lieut Holbech RN, 1873. Former views: V10197, V10198, V10227, V10228 and V10898/3.</p>	<p>Folio 2D and item 5. Page 5.</p>	<p>NP 45 pages 98 - 188.</p>
<p>Mediterranean Sea: Spain, S Coast and Morocco, N Coast: Malaga and Ilas de Alboran to Tanger (Tangier). 'View of Town and Fortifications of Tangier taken from HM Bomb Vessel <i>Meteor</i> by W S Oliver - Mate, 24 October 1828', with views of 'Appearance of</p>	<p>Folio 2D and item 6. Page 6.</p>	<p>NP 45 pages 111 - 147.</p>

Towers Cantales (a) and Marquis (b) when coming in one, of shoal water off Point to S'ward of Velez Malaga - WNW' and 'Appearance of leaning tower to E of Velez Malaga ... just open of Tower de Miz (?)' by Mr Hardies, Second Master, HMS *Weazle*, 1838, and 'Alboran Island' by Commander Graves, undated.

Mediterranean Sea: Spain, S Coast:
Andalucia: Almeria: Cabo de Gata, vicinity. English MS logbook or diary belonging to Thomas Evelyn Williams, 2nd Mate, SS *Tinto*, pages 8 and 9 showing sketch views of 'Cape de Gata' and 'Two Friars' with remarks and observations. Includes references to Moss SS Co's SS *Atlantic*, 21 August 1880, and Captain Smith of SS *Tinto*.

Folio 2D and item 7. Page 7.

NP 45.

Mediterranean Sea: Spain, SE Coast:
Andalucia to Valencia and Cataluna: Malaga to Golfo de Rosas. Views of 'Cape Santa Pola (Cabo de Santa Pola)' by Mr Hardies, HMS *Weazle*, 1838, 'Guadamar to Alicante', 'Coast from Malaga to Torros (Torrox)' with 'View of Columbretes E by S1/2S' and 'Appearance of Coast between Cape Palos (Cabo de Palos) and Cape Cerbera', unassigned, 1868, with 'Trabarca Castle SW3/4W No.5', unassigned and undated.

Folio 2D and item 8. Page 8.

NP 45
pages 134 - 173.

Mediterranean Sea: Spain, SE Coast:
Andalucia to Valencia: Cabo de Gata to Alicante, vicinity. Views of 'Cape de Gatt NNE 20 Miles' by Alfred Miles, Midshipman, 1822 (?), 'Mount Villaricas' and 'Cape de Gata to Tower of Mesa' by Lieutenant Church, c1831 to 1838, 'Cape de Gatte NE by E distant 6 or 7 Leagues, 12 June 1799', unassigned, 'Carthegena (Cartagena), NNE 4 Miles: HM Ship *Excellent*, 1 September 1808, William Busby (?) Midshipman' annotated: 'Captain J West', and 'Isle Plana, o Tabarca (a) SW3/4W about 6 Miles' by Mr Hardies 2nd Master, HMS *Weazle*, 1838.

Folio 2D and item 9. Page 9.

NP 45
pages 152 - 177.

Mediterranean Sea: Spain, SE Coast: Murcia and Valencia: Cabo de Santa Pola to Cabo San Antonio. Views of 'Entrance to Carthegena (Cartagena)', 'Cape St Pola, SE Coast of Spain' and 'Cape St Antonio to Port Denia', annotated: 'Mr K Hardie, HMS *Weazle*, 1838' and '*Weazle* 1839' with untitled and unassigned sketch of harbour (possibly Cartagena).

Folio 2D and item 10. Page 10.

NP 45.

Mediterranean Sea: Spain, SE Coast:
Murcia: Cartagena. View of 'Cartagena' with HMS *Royal Oak* at anchor taken by Lieutenant Commander C H Lush. Former file: H1136/1925.

Folio 2D and item 11. Page 11.

NP 45.

<p>Mediterranean Sea: Spain, SE and E Coasts: Murcia, Valencia and Cataluna: Cartagena to Tarragona. Views of 'Entrance to Carthagina N by E - Cape Palos, NNW distant 7 Leagues', unassigned, 'Tarragona', unassigned, showing fortress, harbour and vessels at anchor, and '1 Xavier (Javea?) WNW1/2W', unassigned.</p>	<p>Folio 2D and item 12. Page 12.</p>	<p>NP 45.</p>
<p>Mediterranean Sea: Spain, E Coast: Cataluna: Barcelona, vicinity. Views of 'Cape Arabi to Cape Moaira' including Altea Bay and 'Cape La Huertas towards Cape Benidorme', unassigned (same hand), 1868, with 'Sketch by an Officer of the <i>Formidable</i> when ashore off Llobregatt' River (S of Barcelona) and 'Sketch by an Officer of <i>Formidable</i> just after getting afloat', annotated: 'Henry Weld fecit' and 'From Lieutenant Canon, September 1843'.</p>	<p>Folio 2D and item 13. Page 13.</p>	<p>NP 45 pages 145 - 215.</p>
<p>Mediterranean Sea: Spain, E Coast: Valencia, Cataluna and Islas Baleares (Balearic Islands), vicinity. Views of 'L'Est du Cap de Creux' (Golfo de Rosas) and 'Est du Phare du Cap Bearn' from French Charts and 'Ivica (Ibiza or Iviza) and Formentera', with 'Cape Benidormi to Cape de la Nao' from HMS <i>Courageux</i>, 1793.</p>	<p>Folio 2D and ***** , item 14. Page 14.</p>	<p>NP 45 pages 184 - 239.</p>
<p>Mediterranean Sea: Spain, E Coast: Cataluna and Islas Balearas (Balearic Islands): Barcelona and Mallorca (Majorca). Views of 'a) Appearance of Monjui Fort & Hill (Barcelona) bearing NE by E1/2E about 15 Miles', unassigned, with four views of 'Cape Blanco' (Mallorca?) drawn by John Richards, 31 March 1837.</p>	<p>Folio 2D and item 15. Page 15.</p>	<p>NP 45 pages 216 - 246.</p>
<p>Mediterranean Sea: Spain, E Coast: Islas Balearas (Balearic Islands): Menorca (Minorca). English MS 'Draught of Mahon Harbour and a profile view of part of Island Minorca etc Surveyed in 1764' drawn by J Clancy, Master, HMS <i>Centurion</i>, Captain Thomas Harrison, showing coastline, hydrography, ship's track, limited topography, township, fortifications and remarks. Includes sketch of British warship and boats, ornate cartouche and reference to landing by Duke of York. Scale: 2 inches to 1 mile approx.</p>	<p>Folio 2D and item 16. Page 16.</p>	<p>NP 45 page 270.</p>
<p>Mediterranean Sea: Spain, E Coast: Islas Balearas (Balearic Islands): Mallorca (Majorca): Palma. View of 'Palma Bay, Majorca' showing HMS <i>Royal Oak</i> taken by Lieutenant Commander C H Lush. Former file: H1135/1926.</p>	<p>Folio 2D and item 17. Page 17.</p>	<p>NP 45.</p>
<p>Mediterranean Sea: Africa, N Coast: Algeria and Morocco: Cabo Tres Forcas (Ras Uarc) to Cabo Tenes (Tenez). Views of 'Cape Tres Forcas', 'Saffarini (Islas Chafarinas) Islands', 'Habiba (Iles Habibas) Islands', 'Cape Sigale', 'Monagere Peak', 'Point Abuja' and 'Cape Tenez'</p>	<p>Folio 2D and item 18. Page 18.</p>	<p>NP 45 pages 308 - 345.</p>

by Commander Graves, 1841 to 1846, with 'Cape Tenez or Nakkous to Palomas Island' and 'Cape Gileto' by Lieutenant W H Church, 1831 to 1838.

Mediterranean Sea: Africa, N Coast: Algeria, Morocco and Tunisia: Islas Chafarinas to Iles de la Galite. English MS 'Diagram of Algiers Mole in 1816 shewing how their shipping were moored ... No.1' and 'Diagram shewing Alteration ... 30 March 1824 ... No.2' drawn by W Walker, showing coastline, harbour, fortifications and remarks. Views of 'Galita Island' by HMS *Racer*, 1865, annotated: 'H Dept 12 January 1917', 'Cape Tenez Lt Ho', unassigned (V Stephens?), c1890, 'Iles Zafarines a 6 Milles' and 'Phare du Cap Matifou' from French Charts, 1879, and 'Oran Bay', unassigned. Former views: V10200 and V11104.

Folio 2D and item 19. Page 19.

NP 45
pages 313 -
414.

Mediterranean Sea: Africa, N Coast: Algeria: Alger (El Djezair or Algiers). English MS text (two sheets) accompanying view of 'Algiers bearing SSW by Compass' by H Neale, showing township, harbour and fortifications.

Folio 2D and item 20. Page 20.

NP 45
page 360.

Mediterranean Sea: Africa, N Coast: Algeria: Alger (El Djezair or Algiers). English MS chart of 'Algier Bay Surveyed in 1764', drawn by J Clancy, Master, HMS *Centurion*, Captain Thomas Harrison, showing coastline, hydrography, anchorages, limited topography, township and fortifications. Scale: 2 inches to 1 League approx.

Folio 2D and item 21. Page 20a.

NP 45
page 360.

Mediterranean Sea: Africa, N Coast: Algeria and Tunisia: Oran to Iles de la Galite, vicinity. Views of 'Cape Tenez from E'ward distant 7 or 8 Miles', 'Cape Ras al Hamous', 'Cape Ras al Amuch (Ras al Hamous) about 6 Miles' and 'Cape Ferro (Ras al Hadeed)' by Lieutenant W H Church, 1831 to 1838, 'Cape Ras al Hamous' and 'Galita' by H Medley, with 'Ras al Hamous to Zerzehal (Shershel)' (or Cherchell), in three parts, unassigned (John Richards?), 20 May 1833.

Folio 2D and item 22. Page 21.

NP 45
page 345 -
398.

Mediterranean Sea: Africa, N Coast: Algeria and Tunisia: Oran to Iles de la Galite, vicinity. English MS logbook or diary belonging to Thomas Evelyn Williams, 2nd Mate, SS *Tinto*, pages 11, 15 and 19 showing sketch views of 'Ras-el-Amuch', 'Cape Caxine', 'Appearance of land about 30 Miles E'ward of Cape Caxine', 'Land about 24 Miles E of Cape Caxine', 'Cape Ferro' (three versions), 'Appearance of Land from Cape de Garde to Cape Ferro' and 'Galita Island' (five versions).

Folio 2D and item 23. Page 22.

NP 45.

<p>Mediterranean Sea: Africa, N Coast: Tunisia: Iles de la Galite. Views of 'Galita', unassigned (John Richards?), 'Galita Islands' (four versions) by Lieutenant W H Church, 1831 to 1838, with 'Island of Galita' by W Raper, 1822.</p>	<p>Folio 2D and item 24. Page 23.</p>	<p>NP 45 page 414.</p>
<p>Mediterranean Sea: Africa, N Coast: Tunisia: Iles de la Galite, vicinity. Views of 'Galita Island', unassigned (J Richards?), 28 May 1833, 'Island of Galita', unassigned, 'Island of Galita, centre S by E 4 to 5 Leagues - sketched by Captain Rawstorne RN, May 1854', views of Iles de la Galite and Tunisian coastline from 'Sorelle Rocks' (five views) by Commander Nares, HMS <i>Newport</i>, 1870, and 'Cape Roux - West 3 or 4 Leagues distant', unassigned.</p>	<p>Folio 2D and item 25. Page 24.</p>	<p>NP 45 pages 414 - 419.</p>
<p>Mediterranean Sea: Africa, N Coast: Tunisia: Golfe de Tunis: Cap Bon, vicinity. English MS logbook or diary belonging to Thomas Evelyn Williams, 2nd Mate, SS <i>Tinto</i>, page 21 showing sketch views of 'Cape Bon, Zembra Island, Pantellaria Island etc (Sketches A to I)'.</p>	<p>Folio 2D and *****, item 26. Page 25.</p>	<p>NP 45.</p>
<p>Mediterranean Sea: Africa, N Coast: Tunisia: Cap Bizerte to Ile de Jerba. Views of 'Appearance of Island of Jerba from Anchorage, distant about 3/4 Miles', unassigned, 'Isle Pantellaria' and 'Canes (Canis) Isles' unassigned, with 'View of Town and Castle of Pantellaria' and 'Pantellaria W by S 4 or 5 Leagues' by Captain W H Smyth, 1815.</p>	<p>Folio 2D and item 27. Page 26.</p>	<p>NP 45 pages 415 - 483.</p>
<p>Mediterranean Sea: Tunisia to Malta and Sicily: Cap Bizerte, vicinity, Ghawdex (Gozo) and Kemmuna including Stretto di Messina. Views of 'N Entrance of Strait of Messina, Faro Lt Ho bearing SW1/2S distant 6 Miles', annotated: 'Reduced from A3290', 'Marsa Forno' (Marsalform?), 1909, unassigned, 'South Camino Channel (Il Fliego ta' Malta)', unassigned (Commander Smyth, HMS <i>Stork</i>, 1893?), 'Marsa Forno', unassigned and undated, with 'Vue des Terres de Porto Farina prise a 4 Milles au NNE du Cap Sidi Ali el Meki' from French Chart. Former views: V10352 and V10842.</p>	<p>Folio 2D and item 28. Page 27.</p>	<p>NP 45 pages 420 - 491.</p>
<p>Mediterranean Sea: Africa, N Coast: Tunisia: Cap Bizerte to Cap Bon, vicinity. Views of 'Coast of Tunis from Cani Rocks' and 'Sidi Bushushar Range to Cani Rocks' by W U Moore, 1870, 'Cape Farina, Gulf of Tunis' and 'Mount Soliman to Cape Carthage', unassigned, 'Cape Carthage from Anchorage in Tunis Bay' by Lieutenant Raper RN, c1822, and 'Cape Carthage', unassigned (Lt W Church?), c1831 to 1838.</p>	<p>Folio 2D and item 29. Page 28.</p>	<p>NP 45 pages 433 - 436.</p>

<p>Mediterranean Sea: Africa, N Coast: Tunisia and Malta: Cap Bizerte to Cap Afrique and Ghawdex (Gozo). Views of 'Ruins of Mahdia, or Africa', unassigned and undated, 'Cala Sclendi' (three versions) and 'Cala Dueira (Dwerjra)' by Lt A S Wright, HMS <i>Russell</i>, 1909, 'Pantelleria W by S 15 Miles', unassigned, 'Plana Island Lt Ho, off Cape Farina, Gulf of Tunis' by Mr F Felix Smith, Yacht <i>Dracoena</i> (Enclosure to H51/1888), 'Cani Rock Lt Ho', unassigned (V Stephens?), c1890, and 'Cape Bon to Zembra' by HMS <i>Racer</i>, 1865, annotated: 'H Dept 12 January 1917. Former views: V10078, V10199, V10843, V10844 and V11103.</p>	<p>Folio 2D and item 30. Page 29.</p>	<p>NP 45 pages 433 - 460.</p>
<p>Mediterranean Sea: Africa, N Coast: Tunisia: Golfe de Tunis, vicinity. Views of 'Cape Carthage' by Lieutenant Raper RN, 1822, with 'The Goletta of Tunis' and 'Entrance to Bay of Tunis', unassigned and undated.</p>	<p>Folio 2D and item 31. Page 30.</p>	<p>NP 45 pages 436 - 438.</p>
<p>Mediterranean Sea: Africa, N Coast: Tunisia: Cap Bon to Monastir. Views of 'Cape Bon', 'Cape Bon and Zimbra' and 'Rabbit Island near Monastir', unassigned, 'Island of Coreat (Kuriat) or Rabbit Island', 'Monastir from Anchorage' and 'Town of Suza (Soussa). Castle SW by W1/2W', unassigned, with 'Soussa from Anchorage' by HMS <i>Firefly</i>, 19 June 1865, and 'Town and Castle of Bonah' unassigned.</p>	<p>Folio 2D and item 32. Page 31.</p>	<p>NP 45 pages 406 - 456.</p>
<p>Mediterranean Sea: Africa, N Coast: Tunisia: Cap Bizerte, vicinity. Views of 'Cap Roux' and 'Bizerta' both unassigned and 'Bizerta Castle SW1/2S, 5 August 1822' by Lieutenant Raper RN.</p>	<p>Folio 2D and item 33. Page 32.</p>	<p>NP 45 pages 416 - 423.</p>
<p>Mediterranean Sea: Africa, N Coast: Tunisia: Golfe de Tunis: La Goulette, vicinity. Views of 'Goletta of Tunis Lt Ho W by N1/2N', 'Cape Bon', 'Cape Bon, South', 'Zemberlotta SW1/2W' and 'Cape Bon to Island of Zembra', unassigned, with 'Zembra' and 'Goletta of Tunis NNW 7 Cables' by Commander Wilkinson, HMS <i>Firefly</i>, 1865.</p>	<p>Folio 2D and item 34. Page 33.</p>	<p>NP 45 pages 438 - 446.</p>
<p>Mediterranean Sea: Sicilian Channel: Tunisia and Sicilia (Sicily): Aegadean Islands: Zembra Island and Marettimo. English MS draft survey, unassigned and undated, with plans of Zembra to Zembratta and 'East Side of Maritimo' (Cape Bassano), showing coastline, detailed topography, triangulations, fortress and village of St Simone.</p>	<p>Folio 2D and item 35. Page 34.</p>	<p>NP 45 pages 445 - 520.</p>
<p>Mediterranean Sea: Africa, N Coast and Sicilian Channel: Morocco and Pantelleria to Malta, vicinity. Views of 'Island of Pantelleria SSW1/2W' by Mr Hardies, Second Master, HMS <i>Weazle</i>, 1838, 'Pantelleria, 26 August 1822' by Lt Raper RN, annotated: '40', 'Cape Demitri, Gozo (Ghawdex)' and 'Comino' by</p>	<p>Folio 2D and item 36. Page 35.</p>	<p>NP 45 pages 483 - 490.</p>

HMS *Firefly*, 27 May 1865, 'Volcano NNW 7 Miles, August 1831 (Graham Shoal)' by Commander Swinburne, HMS *Rapid*, 'Gozo Lt Ho', unassigned, annotated: 'Received February 1884' with 'Cape Tres Forcas' and 'Cape Calalas (E side of Al Bucema Bay' by Lt Church, c1831 to 1838.

Mediterranean Sea: Sicilian Channel: Malta, vicinity. Views of 'SE and NE extreme of Malta from 1 Mile E of Monsiar Rock' from Commander Spratt, 27 September 1853, 'View A, Dragat Point and Lt Ho' and 'View B, Cala Marco Tower on Salmona Palace' by Thomas Millard, HMS *Medina*, Captain Spratt, 'View of Gozo ... from Cape S Dimitri' by Captain T Spratt' with 'Fort Tigne open of Tigne Lt Ho', 'Fort Ricosoli' and 'Clearing Mark for patch in 10 Fathoms' by Staff Commander WCE Parker.

Folio 2D and item 37. Page 36. NP 45 pages 488 - 506.

Mediterranean Sea: Sicilian Channel: Malta, vicinity. Views of 'Cape Dimitri E 8 Miles' and 'Appearance of Malta and Gozo, when passing Comino' by Captain W H Smyth, 1816, including depiction of vessels and waterspout, with 'Gozo' by G R W (monogram), 1863.

Folio 2D and item 38. Page 37. NP 45 page 488.

Mediterranean Sea: Sicilian Channel: Malta, vicinity. Printed views of 'Koura Point with Tower and Battery of University' (St Paul's Bay), 'Salmona Palace', 'Appearance of Valetta', 'Castle and Lt Ho of St Elmo' (Valletta), 'St Lucian's Tower' (Marsa Scirocco) and 'Castle of St Angelo' (Valletta) by Captain W H Smyth, 1815, with views of 'Marsa Sirocco' by Lieutenant C H Simpson, HMS *Stork*, Captain Morris H Smyth, and 'Southern Comino Channel (Il Fliega ta Malta)' by Captain M H Smyth (Enclosure to S38/1894). Former views: V10352 and V10418.

Folio 2D and item 39. Page 38. NP 45 page 491 - 507.

Mediterranean Sea: Sicilian Channel: Malta, vicinity. Aerial views (two photogrammetric arrays) of shoreline and shoal water off Malta, annotated: 'RAF Base, Malta. Benghaisa, Reef. 21 May 1932. 0930. F.6 4,000', 'Neg No. A/622/V, A/623/V, A/625/V and A/626/V'. Scales: 1/8000 and 1/5818 approx. Former file: H5010/1932 and M3416/32.

Folio 2D and item 40. Page 39 (on reverse of page 38) NP 45.

Mediterranean Sea: Sicilian Channel: Malta: Valletta, vicinity. English MS 'Draught of Malta Harbour Surveyed in 1764' drawn by John Clancy, Master, HMS *Centurion*, Captain Thomas Harrison, showing coastline, hydrography, leading lines, township and fortifications with a 'Profile View of Entrance into Malta Harbour' with ornate cartouche and pencil sketches of landmarks. Annotated: '3'. Scale: 1 Mile (3.4 inches).

Folio 2D and item 41. Page 40. NP 45 page 499.

<p>Mediterranean Sea: Sicilian Channel: Malta: Valletta, vicinity. View of approaches to Valletta, unassigned and undated, showing harbour entrance, fortifications and three masted vessel.</p>	<p>Folio 2D and item 42. Page 41.</p>	<p>NP 45 page 499.</p>
<p>Mediterranean Sea: Sicilian Channel: Isole Pelagie and Malta, vicinity. Views of 'Marsa Scirocco', 'Marsa Scala (View B)' and 'Cape Dellamara' by 'George B Wilkinson, Lieut & Commander, HMS <i>Firefly</i>', 'Marsa Scirocco from Outer Benhisa Reef' by Captain Spratt, HMS <i>Spitfire</i>, with 'Isle Linosa', 'Isle Lampedosa to Isle Lampeon' and 'Isle Lampedosa SE by E1/2E 6 Miles, unassigned.</p>	<p>Folio 2D and item 43. Page 42.</p>	<p>NP 45 pages 507 - 517.</p>
<p>Mediterranean Sea: Sicilian Channel: Isole Pelagie, Malta and Sicilia (Sicily). Views of 'Marsa Scirocco, showing leading mark' by Lieutenant C H Simpson, HMS <i>Stork</i>, 1895 (Enclosure to S54/1895), 'Malta' (two views), unassigned, c1834 to 1835, 'Cape Granitola from NW', unassigned (Staff Commander Rafeson, HMS <i>Dreadnought?</i>) (Enclosure to HNm11/1890), and print of 'Linosa from Southwest', unassigned. Former views: V10182, V10418 and survey: L335.</p>	<p>Folio 2D and item 44. Page 43.</p>	<p>NP 45 pages 507 - 537.</p>
<p>Mediterranean Sea: Tyrrhenian Sea and Sicilian Channel: Sicilia (Sicily), NW Coast: Aegadean Islands. Views of 'Maritimo, Favignana and Levanzo' and untitled (possibly Capo Cofano) showing island with castle, unassigned, 'Ustica', 'Cape St Vito' and 'Maritimo' by Lt W H Church, c1831 to 1838, 'Maritimo' by H Medley, 'Linosa Island' by HMS <i>Firefly</i>, 1865, and 'Maritimo SE1/4E, 1 September 1822' by Lt Raper, RN.</p>	<p>Folio 2D and item 45. Page 44.</p>	<p>NP 45 pages 514 - 524.</p>
<p>Mediterranean Sea: Sicilian Channel: Sicilia (Sicily), W Coast: Trapani, vicinity. Printed views of 'Castle of Maritimo' and 'Saracenic Tower on Mount St Julian', unassigned, with printed views of 'Marsala from Outer Shoal' and 'Mazzara (Mazara del Vallo) from Roads' by Captain W H Smyth.</p>	<p>Folio 2D and *****, item 46. Page 45.</p>	<p>NP 45 pages 520 - 535.</p>
<p>Mediterranean Sea: Sicilian Channel: Sicilia (Sicily), SW Coast: Sciacca to Porto Empedocle, vicinity. Views of 'Appearance of Lt Ho on Cape Rosello (Capo Rossello) when bearing E1/2N (View C)' and 'Appearance of Lt Ho on extremity of mole of Girgenti (ViewA)' annotated: 'W U Moore del' (HMS <i>Hydra</i>, Captain Shortland, 1867), untitled view showing 'Siaca' (Sciacca) and 'Cape St Marco (Cabo San Marco) by A V Drury with 'Mark for Clearing Melville Shoal (View B)' showing Girgenti Marina and Montserrat Peak (Monserrato), unassigned, 1867.</p>	<p>Folio 2D and item 47. Page 46.</p>	<p>NP 45 pages 542 - 620.</p>

<p>Mediterranean Sea: Italy: Sicilia (Sicily): Stretto di Messina and Porto Empedocle. Printed views of 'Channel of Messina from Anchorage at Faro Point' and 'Mole at Gergenti, as seen from Temple of Virgins' by Captain W H Smyth, c1815 to 1816.</p>	<p>Folio 2D and item 48. Page 47.</p>	<p>NP 45 pages 544 - 589.</p>
<p>Mediterranean Sea: Italy: Sicilia (Sicily), S and E Coasts. Views of 'Appearance of Magnisi Lt Ho' (Penisola Magnisi), 'Cape Santa Croce Lt Ho' and 'Appearance of Lt Ho on Avola Fort from North Buoy' (Augusta) by W U Moore, HMS <i>Hydra</i>, Captain Shortland, 1867, 'Cape Passaro W by S1/2S 2.5 Miles' by A Miles, Midshipman, 'Town of Alicata' by Captain W H Smith, 1816, with 'Cape Passaro' and 'Filfoth (?) Island' unassigned.</p>	<p>Folio 2D and item 49. Page 48.</p>	<p>NP 45 pages 547 - 568.</p>
<p>Mediterranean Sea: Italy: Tyrrhenian Sea: Sicilia (Sicily), N Coast: Marettimo to Islos Lipari. Views of 'Maritimo' and 'Cape Cofano' annotated: 'Outline of views engraved on plate 170 reduced from Captain Wilkinson's book', c1863 to 1865, with views of 'Lipari Islands' annotated: 'These Views Copied from Mr Atkinson's Book, 1800'.</p>	<p>Folio 2D and item 50. Page 49.</p>	<p>NP 45 pages 601 - 626.</p>
<p>Mediterranean Sea: Italy: Tyrrhenian Sea: Sicilia (Sicily), N and W Coast: Marettimo to Palermo. Views of 'Maritimo Castle, 12 July 1833' and 'West Coast of Sicily' showing 'Cape St Vito' to 'Cofano Peak', unassigned, 'Palermo Lt Ho', 'Pointe de Gallo' and 'Mount St Julian' by H Medley, c1831 to 1838, with 'Appearance of SW point of Sicily' by Captain W H Smyth, 1816, showing 'Cape Granitola to Ruins of Selinuntum' and 'An Algerine boarding a Polacre Brig'.</p>	<p>Folio 2D and item 51. Page 50.</p>	<p>NP 45 pages 520 - 626.</p>
<p>Mediterranean Sea: Italy: Sicilia (Sicily), E Coast and Stretto di Messina. Printed views of 'City of Taormina', 'Schiso Point' and 'Port of Catania' by Captain W H Smyth RN, published at Hydrographical Office, 19 July 1823 and corrected May 1873.</p>	<p>Folio 2D and item 52. Page 51.</p>	<p>Located between page 59 and 60. NP 45 pages 574 - 582.</p>
<p>Mediterranean Sea: Italy: Sicilia (Sicily), NW Coast: Trapani, vicinity. Printed 'View from Shoal off St Vito', 'View from Shoal off Emelia Point' and 'View of Trapani taken from Asinello Rock' by Captain W H Smyth, c1816 to 1823.</p>	<p>Folio 2D and item 53. Page 52.</p>	<p>NP 45 pages 525 - 528.</p>
<p>Mediterranean Sea: Italy: Sicilia (Sicily), S and E Coasts. Views of 'Sicily Lighthouses - Plans & Views (Sheet 2)' showing 'Girgenti Mole' and 'Rosello' by HMS <i>Hydra</i>, 1867, 'Syracuse (Siracusa)' showing 'St Joseph's Bridge', and 'Cape Granitola from NW', both unassigned (Staff Cdr Rafson, HMS <i>Dreadnought?</i>), 1889 to 1890, 'Cape Passero', unassigned, annotated: 'From HM <i>Wizard's</i> Remark Book, 1869', with '(East Coast of</p>	<p>Folio 2D and item 54. Page 53.</p>	<p>NP 45 pages 537 - 562.</p>

Sicily) - Cape Passero Lt Ho', unassigned (HMS *Racer*, 1865?). Former views: V10170, V10182 and V11105.

Mediterranean Sea: Italy: Sicilia (Sicily), S and E Coasts. Printed views of 'Syracuse (Siracusa), from ruins of Temple of Jupiter Olympus', 'Girgenti, from Temple of Esculapius', 'Town and Lighthouse of Augusta' and 'Syracuse' from landward, by Captain W H Smyth, c1816 to 1823.

Folio 2D and item 55. Page 54.

NP 45
pages 544 -
565.

Mediterranean Sea: Italy: Sicilia (Sicily), E Coast. Printed views of 'Port of La Bruca' (Brucoli?) with riverside fortress, 'Cape Passero bearing SSW about 6 Miles' and 'View of Cyclops', a rocky islet off 'Trizzo, under Mount Etna' and 'Cape Moline', by Captain W H Smyth, c1816 to 1823.

Folio 2D and item 56. Page 55.

NP 45
pages 557 -
580.

Mediterranean Sea: Italy: Sicilia (Sicily), E Coast: Siracusa (Syracuse). English MS 'Draught of Siracusa Harbour Survey'd in 1765' drawn by John Clancy, Master, HMS *Centurion*, Captain Thomas Harrison RN, showing coastline, hydrography, ship's track, anchorage, harbour, fortifications, sketches of vessel and land marks with ornate cartouche. Annotated: '3'. Scale: 880 fathoms (1.70 inches).

Folio 2D and item 57. Page 56.

NP 45
page 462.

Mediterranean Sea: Italy: Sicilia (Sicily). Views of 'Lighthouses of Sicily Island (Sheet 1)', drawn by W U Moore, HMS *Hydra*, 1867, signed: 'P Frederick Shortland, Captain', showing 'Cape Santa Croce', 'Magnisi' and 'Torre d'Avalo' with view of '(East Coast of Sicily) - Murro di Porco Lt Ho NE1/2E' by HMS *Racer*, 1865, annotated: 'H Dept 12 January 1917'. Former view: V11106.

Folio 2D and item 58. Page 57.

NP 45
pages 562 -
570.

Mediterranean Sea: Italy: Sicilia (Sicily), N and E Coasts. Views of 'St Joseph's Bridge (in line) with Mount Bibano leads midway between Maniace Castle & Plemmyrium Shoals' (Siracusa Harbour), unassigned, 'Mount Aetna (sic) from off Reggio, 1822', unassigned, 'Town of St Mary at Ustica' by Captain W H Smyth, 1815, and 'Augusta Harbour (plan A)' drawn by F W Jarrad, 1867, with depiction of an RN Paddle-Steamer (HMS *Hydra*?) off 'Avola Lt Ho'.

Folio 2D and item 59. Page 58.

NP 45
pages 562 -
596.

Mediterranean Sea: Italy: Sicilia (Sicily), E Coast: Augusta, vicinity. View of 'Augusta Harbour - Cantara Lt Ho', unassigned (Staff Cdr Rafson or Rafeson, HMS *Dreadnought*?), c1889. Former view: V10169.

Folio 2D and item 60. Page 59.

NP 45
page 569.

<p>Mediterranean Sea: Italy: Sicilia (Sicily), E Coast and Stretto di Messina. Printed views of 'Mount Aetna (sic) - Schiso Point bearing SSW 7 Miles' and 'Plate 18 - View of Harbour of Messina' both by Captain W H Smyth RN, annotated: 'E' (monogram), 12 January 1858 (?) and stamped: 'Royal Geographical Society - London'.</p>	<p>Folio 2D and item 61. Page 60.</p>	<p>NP 45 pages 582 - 584.</p>
<p>Mediterranean Sea: Italy: Sicilia (Sicily) and Calabria: Stretto di Messina, vicinity. English MS chart of 'Faro and Mole of Messina done in 1765' drawn by John Clancy, Master, HMS <i>Centurion</i>, Captain Thomas Harrison, showing coastline, hydrography, ship's track, harbour, townships, fortifications, sketches of land marks and vessel with remarks and observations. Annotated: '4'. Scale: 6 miles (5 inches approx).</p>	<p>Folio 2D and item 62. Page 61.</p>	<p>NP 45 page 589.</p>
<p>Mediterranean Sea: Italy: Tyrrhenian Sea and Stretto di Messina: Sicilia (Sicily), Calabria and Isole Lipari (Eolie). Views of 'Aeolian Islands from Penrose Rocks', 'Appearance of Coast of Sicily and Calabria on passing Milazza Lighthouse' and 'Appearance of Channel between Islands of Lipari and Vulcano' by Captain W H Smyth, 1814.</p>	<p>Folio 2D and item 63. Page 62.</p>	<p>NP 45 pages 602 - 611.</p>
<p>Mediterranean Sea: Italy: Tyrrhenian Sea: Sicilia (Sicily), N Coast and Isole Lipari (Eolie), vicinity. Printed views of 'Town and Castle of Milazzo', 'City of Lipari', 'Appearance of Channel between Sicily and Aeolian Islands' showing vessel in full sail (becalmed) and under tow from rowing boats, and 'Cefalu bearing E by S five Miles distant' by Captain W H Smyth.</p>	<p>Folio 2D and item 64. Page 63.</p>	<p>NP 45 pages 604 - 622.</p>
<p>Mediterranean Sea: Italy: Sicilia (Sicily), N Coast: Palermo. 'View of Palermo' drawn by T Masterson, Midshipman, approved by Lt Cdr R Moore, 20 March 1926. Former file: H676/1927.</p>	<p>Folio 2D and item 65. Page 64.</p>	<p>NP 45.</p>
<p>Mediterranean Sea: Italy: Tyrrhenian Sea: Sicilia (Sicily), N Coast and Isole Lipari (Eolie), vicinity. Views of 'Appearance of Land approaching Palermo from Westward', 'View taken from Anchorage on Exmouth Bank' (Lipari Islands) showing Stromboli and Panaria (Panarea), drawn by Captain W H Smyth, 1815, and 'Palermo Mole', unassigned, showing 'Mole Head Battery & Lt Ho' and 'Mount Pellegrino'.</p>	<p>Folio 2D and item 66. Page 65.</p>	<p>NP 45 pages 607 - 628.</p>
<p>Mediterranean Sea: Italy: Sicilia (Sicily), N Coast: Palermo. Printed views of 'Admiral's Bridge at Palermo' and 'Plate 10 - Bay of Palermo' by Captain W H Smyth, c1814 to 1823.</p>	<p>Folio 2D and item 67. Page 66.</p>	<p>NP 45 page 626.</p>
<p>Mediterranean Sea: Italy: Tyrrhenian Sea: Sicilia (Sicily) and Sardegna (Sardinia). Views of 'North Coast of Sicily', unassigned, showing 'Point di Gallo', 'View of Cape Tyndaris' (Sicily)</p>	<p>Folio 2D and item 68. Page 67.</p>	<p>NP 45 and 46 pages 617 - 706.</p>

drawn by Captain W H Smyth, 1815, 'Western side of Palmas Bay' (Sardegna), unassigned, showing 'Antioch (Antioco) Castle', with 'Cape St Elias' and 'Cape Teulada' by HMS *Firefly*, 1865, and 'Cape Falcon' by Commander Graves.

Mediterranean Sea: Italy: Sicilia (Sicily), N Coast: Palermo, vicinity. Views of 'Land Westward of Palermo Bay' by Lt W H Church, c1831 to 1838, 'East Point of Palermo Bay' by Captain W H Smyth, 1815, showing 'Cape Zaffarano' (Zafferano), with untitled and unassigned drawings showing 'Palermo' to 'Mount Pelegriano' and 'Cape Zaffarana'.

Folio 2D and item 69. Page 68.

NP 45 625 - 631.

Mediterranean Sea: France and Italy: Corse (Corsica) and Sardegna (Sardinia): Stretto di Bonifacio, vicinity. Printed views of 'L'Entrée des Iles de la Madelaine' from French Sailing Directions, 'Segue Veduta 18 bis - Passaggio fra le Isole Spargi, Maddalena e la Sardegna', 'Veduta 21 bis - Costa da Capo Testa a Castelsardo' and 'Veduta 18 bis - Passaggio al Nord dell' Isola Razzoli e fra Barrettinelli e Isola Maddalena', 1885, from Italian SD's.

Folio 2D and item 70. Page 69.

NP 45 pages 636 - 647.

Mediterranean Sea: Italy: Sardegna (Sardinia), S Coast: Golfe di Cagliari. English MS 'Draught of Callarie Bay Survey'd in 1765', drawn by John Clancy, Master, HMS *Centurion*, Captain Thomas Harrison, showing coastline, hydrography, ship's track, anchorage, harbour, township and fortifications with sketches of land marks, vessel and ornate cartouche. Annotated: 'Michelot in his Draught of this Bay, shews two rocks ... from Cape St Rocco ... there is no such shoal etc' and '2'. Scale: 0.9 inches to 1 mile.

Folio 2D and item 71. Page 70.

NP 46.

Mediterranean Sea: France and Italy: Corse (Corsica) and Sardegna (Sardinia): Stretto di Bonifacio, vicinity. Printed views of 'Veduta 22 bis - Dall'Isola Rossa alla Foce del Fiume Coghinas', 'Segue Veduta 18 bis - Costa di Sardegna fino a Punto Falcone', 'Segue Veduta 21 bis - Costa da Capo Testa a Castelsardo' and 'Segue Veduta 22 bis - Costa di Castelsardo' from Italian Sailing Directions, c1883, annotated: 'A Porro dis, 1883' and 'E Parmiani Inc'.

Folio 2D and item 72. Page 71.

NP 46 pages 681 - 711.

Mediterranean Sea: France and Italy: Corse (Corsica) and Sardegna (Sardinia): Stretto di Bonifacio, vicinity. View of 'Lavezzi Beacon', annotated: 'R & R' (monogram?) (HMS *Growler*, 1872). Former view: V11190.

Folio 2D and item 73. Page 72.

NP 46.

Mediterranean Sea: France and Italy: Corse (Corsica) and Sardegna (Sardinia), N Coast: Stretto di Bonifacio, vicinity. Views of Coast of Sardinia, untitled and unassigned, showing 'The Brothers' to 'Thunder Valley', 23 May 1833, 'Monument on Cape Ciotto, near Lavezzi islet,

Folio 2D and item 74. Page 73.

NP 46 pages 707 - 713.

erected to crew etc lost in *Semittanti*, signed: 'RLH' (monogram), 'Lavezzi Beacon', unassigned, and 'Caprara Lt Ho WSW Asinara' signed: 'EHV' (monogram), from HMS *Growler*, 1872.

Mediterranean Sea: France and Italy: Corse (Corsica) and Sardegna (Sardinia), N Coast: Stretto di Bonifacio, vicinity. Printed views of 'Vue servant de Reconnaissance aux Bouches de Bonifacio en venant du NNE', 'Iere Vue ... aux Bouches de Bonifacio en venant de l'OSO' and '2me Vue ... aux Bouches de Bonifacio en venant de l'Ouest' from French Sailing Directions, c1831.

Folio 2D and item 75. Page 74.

NP 46 page 713.

Remark Books

Note: Vessels' names in capitals followed by the surname of the vessels' commander/s and by a description of the entire volume's contents. Some of the contents refer specifically to Sicily and/or Malta but some have a generic reference to the Mediterranean.

VOL 74 (C3)

Includes: REVENGE, Harrod, Adriatic-detailed directions with sketch plans, 1814; MYRMIDON, Gambier, Pirieus, Athens, 1806; KINGFISHER, Tritton, chart of the Bay of Unie, 1820; IMOGEN, Stephens, directions for Valona bay, 1813; REDWING, Down, detailed remarks Malta, Tunis, etc, 1812-14; REPULSE, Legge, Dardanelles and Constantinople, 1806-07; ROCHFORD, Schomberg, Sketch of Genoa Mole, 1821-22; WIZARD, Moresby, remarks on ports in Adriatic, 1812-13.

VOL 81 (C10)

Includes: CALEDONIA, Rowley, Straits of Mytelene with chart, 1834; RAINBOW, Franklin, General remarks in Mediterranean, 1831; MADAGASCAR, Elson (Master), fixing 3 uncharted islands, 1831; ACTAEON, Grey, Passage England to The Bosphorus, 1830-31; ST VINCENT, Senhouse, Survey of Graham Island and some views, 1831; MADAGASCAR, Elson (Master), Some sketch surveys of Zante island with lighthouse, 1832; Extract from letter from Franklin relating to lighthouses in Corfu channel, 1831; Dardanelles, Bosphorus and Black Sea, MSS by article published in the Nautical Magazine by Captain Middleton, c 1832; DONEGAL, Dick, Reporting disappearance of Graham Island, 1832; MASTIFF, Wolfe, Soundings off Albania, 1830; ST VINCENT, Elson (Master), beautifully drawn views of Naples etc, 1832; RAINBOW, Franklin, further general remarks of Mediterranean, 1831-32.

VOL 2 (Aii)

Includes: ALARM, Collins, West Indies, includes good detail, of interest is a certificate given to Mr J COOK, master 1763-66; ALARM, Jervis (later Earl St Vincent, Mediterranean 1770-71; ACTEON, Norwood, West Indies, with a description of 15 ports accompanied by maps 1764-65; AQUILON, Brooking, Newfoundland, long report of soundings 1765-66.

VOL 4 (BC)

Includes: BELLIQUEUX, Edwards, West Indies and W Coast Europe, 1760; BIENFAISANT, Balfour, Mediterranean including plan of Gibraltar, Tetuan and Mahon, 1762; BASILISK, Brice, Channel, including sketches of Isles of Scilly, Falmouth, 1760-61; CULLODEN, Barber; mainly W Indies but fine sketches and description also Milford Haven, "I found Captain Collins's draughts very correct", 1760; CRESCENT, Collingwood, W Indies, 1761-62.

VOL 7 (DE)

Includes: DEAL CASTLE, Brean, N W Europe including Heligoland, 1761; DUNKIRK, Best, Mediterranean including Constantinople, 1760-62; DOVER, Callender, Directions for New York, Cork, St Lawrence, 1760-61; DORSETSHIRE, Campbell, Portugal and Gibraltar with sketches, 1761; DUBLIN, Gascoigne, Leeward Islands, 1760-62; ENTERPRISE, Guy, E Coast of America, 1762-64.

VOL 9 (F)

Includes: FLAMBOROUGH, Reynolds, Mediterranean, 1763-64, FLORA, Collier, Baltic, 1771-73, FALCON, Baines, W Indies, 1771-72; FLY, Jones, English Channel, 1766-67; FERRET, Various, W Indies and Irish Sea, also chart of Completown, 1764-72; FLORIDA, Teere, Passage to and from the Falkland islands with visit to Ascension, 1770-72.

VOL 11 (G)

Includes: GRAFTON, Hyde Parker and King, Manila and Malacca, Trincomalee and Cape of Good Hope, 1761-63; GUARLAND, Breaney, mainly E coast of America, 1764-67; GREYHOUND, Boga, E coast of Scotland, 1763-65, GRENVILLE, M Lane. Printed description of Coast of Labrador and holograph description. 1769-70; GUERNSEY, Chads, Newfoundland well written, 1766-68; GLASGOW, Allen, E coast of USA, 1767-71, GUADALUPE, Cornwallis. Mediterranean and W Coast America, 1766-73.

VOL 15 (J)

Includes: JAMAICA, Gidom, NE Coast USA, 1763-65; JAMES, Peyton, NE Coast America, 1773-74; JUNO, Towry and Falkoner, Spain and Portugal with some sketches, 1762; JUNO, Stott, Falkland Islands and elsewhere, 1770; JASON, Antrobus and Botterell, W Indies, 1768-71; JERSEY, Dickson, Mediterranean, 1768-69.

VOL 16 (Li)

Includes: LIVERPOOL, Lloyd, Voyage to Madras, some rudimentary sketches, 1764-67; LIVERPOOL, Braithwaite, NE coast America, includes plan of Great and Little Buren islands, 1769-72; LIZARD, Inglis, Mediterranean and NE coast America, 1771-72; LOWESTOFFE, Various, W Indies, 1763-72; LIVELY, Stewart, Mediterranean with a detailed account of Corsica, 1763-65.

VOL 18 (Mi)

Includes: MONTREAL, Crosby, Mediterranean, 1765-67; MONTAGUE, Smith, W Indies, 1770-71; MONTREAL, Jones, Nova Scotia with plans of Gaspey harbour, 1764; MERMAID, Jones, NE coast of America, 1765-71; MARTIN, Hayward, S Carolina, 1767-71.

VOL 19 (Mii)

Includes: MAIDSTONE, Antrobus, E coast America includes neat plans of Halifax, Boston and Rhode Island, 1764-65; MEDWAY, Tinker, Voyage to E Indies via Cape of Good Hope, St Helena etc, 1760-65; MODESTE, Hollwall, W Indies, 1761-63 MERLIN, Scott, W Africa, 1769-70; MINERVA, Brooks, Mediterranean, 1770-72.

VOL 20 (NOP)

Includes: NAUTILUS, Hester, W coast Africa, 1763; NAMUR, Harrison, Bahamas, 1762; PORCUPINE, Harwood, Gulph of Florida, 1762-63; PEARL, Deane, Dover Strait, 1762; PALLAS, Clements, Mediterranean with well drawn plans showing fortifications; 1760; PORCUPINE, Harwood, well written account of St Lawrence, 1760-61; PRINCE OF ORANGE, Samuel Wallis (famous for his voyage round the world), descriptions in St Lawrence river with several plans, 1760.

VOL 21 (P)

Includes: PORTLAND, Stirling, W Indies, 1771-72; PRUDENT, Clerke, Tristan de Cunha & Madagascar, 1772; PRINCESS LOUISA, Burwood and Bover, W Indies with plans, 1763-65; PALLAS, Watson, E Mediterranean, 1771-72; PEMBROKE, Durell, E Atlantic, 1769-71; PHOENIX, various, W Africa well written, 1763-66; PRINCE GEORGE, Chapman, Irish Coast, 1767-69; PEARL, Leveson Gower, Gulf of St Lawrence, 1768-71.

VOL 22 (QV)

Includes: QUEBEC, Reynolds, W Indies, 1770-72; VIPER, Lobb, St Lawrence including plan of St Anne's Bay, 1765; VALLIANT, Duncan, W Indies, 1762; VULTUR, Hudson, Mediterranean well written, 1763-66.

OL 28 (TUVW)

Includes: THUNDER, Stuart, W Indies, 1763; THUNDER, Proby, SW Coast Europe, 1763; THETIS, Murray, Mediterranean, 1763; TERPSICHORE, Adams, Madagascar, St Helena etc, 1762; VANGUARD, unreadable, sketch plan of Havre, detailed account of various places in W Indies including details of batteries in Fort Royal Martinique, 1761-63; VESTAL, Lambert, Mediterranean, 1761-63; WAGER, Irving, N Coast of France with plans and sketches, 1761-62.

VOL 64 (B4)

Includes: ANDROMACHE, Nourse, Coast of E Africa, 1822-23; ARIADNE, Chapman, Madagascar with plans, 1824-25; LA CHIFFONE, Wainwright, directions for Persian Gulf, 1809-10; LEOPARD, P Heywood, Ceylon, 1802; NISUS, Beaver, Detailed extracts covering W Australia, W Indies, Mediterranean, Telemaque Shoals, Islands of St Paul and Amsterdam etc, 1811-14; SOPHIE, French, Persian Gulf with plans of Muscat and Basrah, 1822; SEA FLOWER, W F W Owen, remarks to accompany his survey of Straits of Singapore, 1807; Geographical positions of various places in N & S Atlantic, Austin, 1811; Remarks on Straits of Jubal, Curtis, 1802; Captain W F W Owen's rough memo of Borneo Sea, 1813; Sailing Directions for the Red Sea, Major Maule; Remarks on a voyage to the Red Sea in 1798 and India in 1805, TRIDENT and LEOPARD, unsigned (see Vol. 65 for duplicate or further remarks).

VOL 73 (C2)

Includes: CLEOPATRA, Peckell, directions for Ceuta, 1812; GANYMEDE, Spencer, Gulf of Venice, 1817-19; ANTELOPE, Galivey, Syracuse with a plan, 1807-08; GLASGOW, Maitland, numerous descriptions including Aboukir bay, 1817-20; MEDINA, Hay, E Mediterranean, 1821-22; SALSETTE, Bathurst, Constantinople, 1809-10; ZEALOUS, Hood, Aboukir Bay and Cyprus, 1798-99; References to Captain Hurd's and Captain Ward's plans of Algiers, 1816, author and date not given.

VOL 74 (C3)

Includes: REVENGE, Harrod, Adriatic-detailed directions with sketch plans, 1814; MYRMIDON, Gambier, Pirieus, Athens, 1806; KINGFISHER, Tritton, chart of the Bay of Unie, 1820; IMOGEN, Stephens, directions for Valona bay, 1813; REDWING, Down, detailed remarks Malta, Tunis, etc, 1812-14; REPULSE, Legge, Dardanelles and Constantinople, 1806-07; ROCHFORT, Schomberg, Sketch of Genoa Mole, 1821-22; WIZARD, Moresby, remarks on ports in Adriatic, 1812-13.

VOL 75 (C4)

Includes: BUZZARD, Smith, Details of enemy occupation of Tarragona and plans for an assault, 1813-14; Berwick, Collins, Toulon (the best equipped arsenal in the whole known world), 1793; ADVENTURE, Smyth, Manuscript of his Memoir to accompany his Atlas of Sicily, including remarks on earthquakes and tidal waves, 1821-24; CYPRUS, Smith, details of forts at Venice, 1814.

VOL 76 (C5)

Includes: VOLCANO, Carol and Price, Alicante, Bermuda, Chesapeake and Mississippi, 1813; ROSE, Dundas, Pirieus and Smyrna, 1823; REVENGE, Burrard, Description of attack on Algiers, 1824; QUAIL, Johnston, Remarks on Greek islands, 1813; MAJESTIC, Cuthbert, Alexandria to Augusta, 1798; FREDERICKSTEEN, Nourse, Smyrna with sketch plan, Tetuan ("No Christians allowed"), 1810; DOVER, Drury, Algiers, where 1500 slaves were in bondage including 12 americans; REVENGE, Hart, Mouth of Rhone and Foz with sketch plans, 1813-14.

VOL 77 (C6)

Includes: Remarks and positions in Adriatic by Admiral Leveson Gower, 1815; RAINBOW, Waugh, Mention of eruption of Vesuvius on 25 December 1813, 1813-14; PHAETON, Wilkie (Master), plan of Tetuan Bay, 1787; LEONIDAS, Griffiths, Observations on a voyage to Kerson (in Black Sea) in 1785 in

French which was taken from a Frenchman, 1812; ELLICE, Longstaff, Discovery of the wreck of HMS ATHENIAN in Latitude 37° 45'N; Longitude 11° 00'E, 1806; ADVENTURE, Smyth, Extensive remarks on Sardinia, 1824; Description Barbary coast by Lieutenant Slater to accompany chart (E277), 1826; PEARL, Finch, Observations for positions ashore by F Beaufort, 1787-89; MONTAGU, P Heywood, Meridian distances, 1815.

VOL 78 (C7)

Includes: SYBILLE, Pechell, Well written remarks including account of skirmish with pirates, 1825-26; SEAHORSE, Stewart, Account of Greek islands, 1826; RALEIGH, Dalline, E Mediterranean with neat plans of Tripoli and Beirut, 1826-27; PEARL, Finch, Many places in Mediterranean, 1787-89; NAIAD, Spencer, Straits of Salamis and Salonica, 1825-26; MEDINA, Turton (Master), Directions for Dardanelles etc, 1825-26.

VOL 79 (C8)

Includes: ALACRITY, Nias, Blockading Navarino Bay, 1828; BLONDE, Lynas, vicinity of Navarino Bay, 1828; GAIATEA, Sullivan, Ports of the Barbary coast, 1828; PELORUS, Richards, description of Syracuse harbour, 1828; PARTHIAN, Hotham, Coast of Egypt where the PARTHIAN was wrecked, 1827-28; TALBOT, Spencer, Mediterranean generally; mention of wrecked Turkish fleet in Navarino bay, 1827-28; MONTAGU, Meridian distances by Captain P Heywood, 1815-16; MASTIFF, Copeland, observations in the Strait of Gibraltar, undated.

VOL 80 (C9)

Includes: Detailed directions for the Adriatic by Captain Symonds, c 1830; ASIA, Johnstone, Description of Turkish Fleet at Constantinople, details of forts etc, also detailed description of Algiers, 1829-30; MADAGASCAR, Spencer, Eastern Mediterranean also remarks by Thos Elson (Master), who sailed with Beechey to the Pacific and explored along N American coast to within 160 miles of Franklin's expedition, 1829-30; REVENGE, Thompson, neat chart of Suda Bay, 1829; Ionian Islands, directions and views, author unknown, presented by Mr Dessiou, 1830.

VOL 81 (C10)

Includes: CALEDONIA, Rowley, Straits of Mytelene with chart, 1834; RAINBOW, Franklin, General remarks in Mediterranean, 1831; MADAGASCAR, Elson (Master), fixing 3 uncharted islands, 1831; ACTAEON, Grey, Passage England to The Bosphorus, 1830-31; ST VINCENT, Senhouse, Survey of Graham Island and some views. (This volcanic island between Sicily and Malta was cause of some territorial claims until it subsided beneath the sea), 1831; MADAGASCAR, Elson (Master), Some sketch surveys of Zante island with lighthouse, 1832; Extract from letter from Franklin relating to lighthouses in Corfu channel, 1831; Dardanelles, Bosphorus and Black Sea, MSS by article published in the Nautical Magazine by Captain Middleton, c 1832; DONEGAL, Dick, Reporting disappearance of Graham Island, 1832; MASTIFF, Wolfe, Soundings off Albania, 1830; ST VINCENT, Elson (Master), beautifully drawn views of Naples etc, 1832; RAINBOW, Franklin, further general remarks of Mediterranean, 1831-32.

VOL 82 (C11)

Includes: BEVIDERA, Dundas, detailed directions for Cadiz and some Mediterranean ports, 1831; BRITANNIA, Ranier, Confirms that Copeland's survey of Dardanelles is correct, 1832-33; FAVOURITE, Dowers (Master), description of E Mediterranean ports with sketches and beautiful watercolour of Tripoli harbour, 1834; MADAGASCAR, Elson (Master), rocks in Naples bay, 1831; PORTLAND, Pine, directions for Piraeus with plan, 1834; RAINBOW, Franklin, General remarks on E Mediterranean, 1832-34; ROVER, Young, Remarks on Tripoli (Libya) with sketches, 1834; Government Notice on Graham shoal, 1832; Notes on the Black Sea by Captain Drinkwater, 1835.

VOL 83 (C12)

Includes: AIGLE, Lord Paget, Useful remarks in E Mediterranean, 1842; BARHAM, Corry, Description of whirlpool of Charybdis, 1839; JASEUR, White, Remarks on S Coast of Spain with some attractive water colours, 1834-35; MEDEA, Austin, remarks on Greek islands, 1837; RAPID, Fredk Evans (2nd Master), Scilly, Spain etc, with neat plan of Barcelona, 1837; RODNEY, Hyde Parker, numerous remarks with survey

of shoals off Acre and Marmorice harbour, 1835-36; SNAKE, Devereux, attractive drawing of Greek towers and castles, 1843; TALBOT, Codrington, Albania with plan showing rock on which ship grounded, 1839; Results of observations obtained between Aleppo and coast of Syria by James F Jones, Assistant Surveyor Euphrates Expedition, 1841.

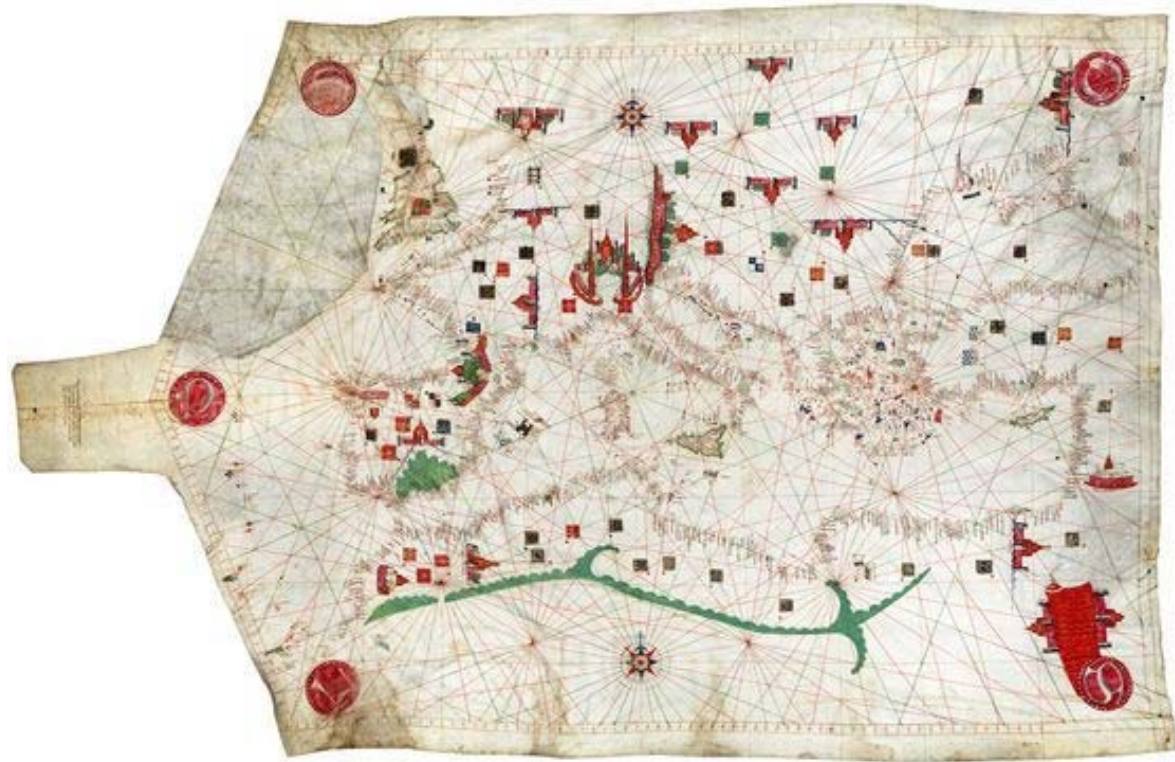
Bibliography

- Admiralty Sailing Directions (1978) *Mediterranean Pilot Volume 1* (United Kingdom)
- Aubet, M. (1996) *The Phoenicians and the West: Politics, Colonies and Trade*, (New York)
- Blouet, B. (1997) *The Story of Malta*, (Malta)
- Bonanno, A. (2005) *Malta - Phoenician, Punic, and Roman*, (Malta).
- Braudel, F. (1973) *Mediterranean and the Mediterranean World in the Age of Philip II*, Volume 2, (London)
- Buisseret, D. (2003) *The Mapmakers' Quest – Depicting New Worlds in Renaissance Europe* (Oxford)
- Campbell, T. (1987) Portolan Charts from the Late Thirteenth Century to 1500 in Harley, J. B. and David Woodward, editors *The History of Cartography, Volume 1: Cartography in Prehistoric, Ancient, and Medieval Europe and the Mediterranean* (USA): 371-463: 445
- Crone, G.R. (1953), *Maps and their makers, An introduction to the History of Cartography*, (London)
- Delano Smith, C. (1987) Cartography in the Prehistoric Period in the Old World: Europe, the Middle East, and North Africa in the Prehistoric Period in Harley, J. B. and David Woodward, editors *The History of Cartography, Volume 1: Cartography in Prehistoric, Ancient, and Medieval Europe and the Mediterranean* (USA): 54-102.
- Dufour, L., La Gumina A. (1998) *IMAGO SICILIAE* (Italy).
- Harley, J. B. and David Woodward, editors (1987) *The History of Cartography, Volume 1: Cartography in Prehistoric, Ancient, and Medieval Europe and the Mediterranean* (USA)
- Harvey, P.D.A. (1987) Local and Regional Cartography in Medieval Europe in Harley, J. B. and David Woodward, editors *The History of Cartography, Volume 1: Cartography in Prehistoric, Ancient, and Medieval Europe and the Mediterranean* (USA): 464-501 -464.
- Hornell, J. (1946) The role of birds in early navigation in *Antiquity* 20.79: 142-9.
- Kemp, P., Editor (2005) *The Oxford Companion to Ships and the Sea* (United Kingdom)
- Motzo, B.R. (1947) *Il Compasso da Navigare, Opera italiana della metà del secolo XIII*. (Annali della facoltà di lettere e filosofia dell'Università di Cagliari, VII)
- Semple, E.C. (1927) The Templar Promontories of the Ancient Mediterranean *Geographical Review* 17.3: 353-386
- Spiteri, S. (2005) *The Great Siege Knights vs Turks mdlxv* (Malta)
- Trump, D. H. (2002) *Malta - Prehistory and Temples*, (Malta)
- Smyth, W.H., (1854) *The Mediterranean: A Memoir, Physical, Historical and Nautical* (London)



Mediterranean and NE Atlantic

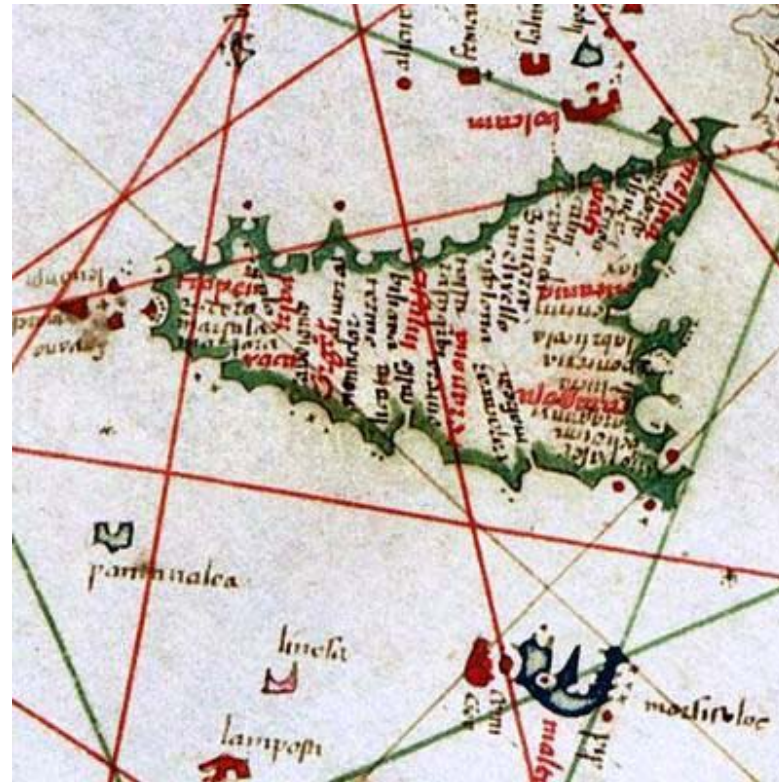
- Author: Bertran Jacopo
- Year: 1456
- Place: Barcelona
- Description: This is the oldest Portulan chart in the collection of the Greenwich Maritime Museum. Its details are typical of a portulan and it is drawn and painted on vellum, using a network of intersecting rhumb lines radiating out from compass roses. Malta and Sicily are depicted prominently in the centre of the map.



Source: Greenwich Maritime Museum



Mediterranean and NE Atlantic (detail)

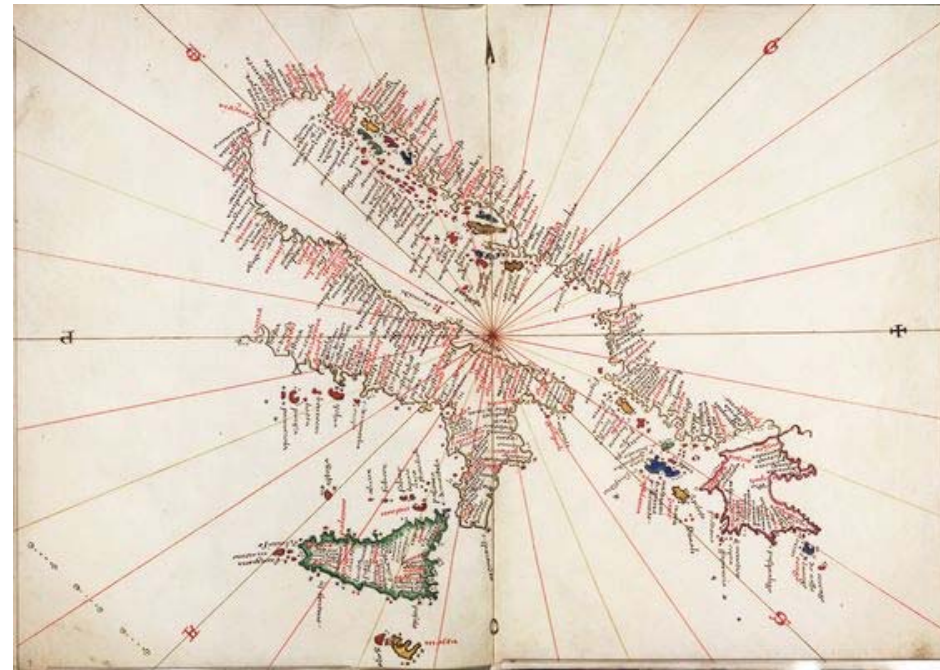


Source: Greenwich Maritime Museum



Central Mediterranean, Italy and Sicily

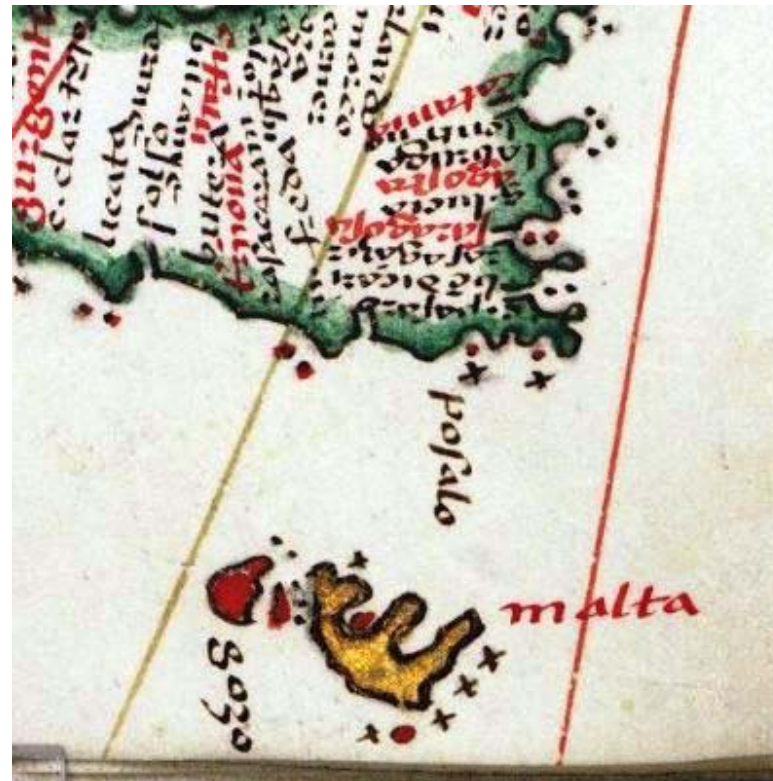
- Author: Bartolommeo Sonetti
- Year: 1485
- Place: Venice
- Description: Each Island is enclosed in a windrose with eight rays and this map is dedicated to the Doge of Venice and lifted from a book about islands of the central Mediterranean. This portulan of the Adriatic and central Mediterranean depicts Malta with exaggeratedly large harbours. It also depicts the Aeolian Islands in some detail.



Source: Greenwich Maritime Museum



Central Mediterranean, Italy and Sicily (detail)

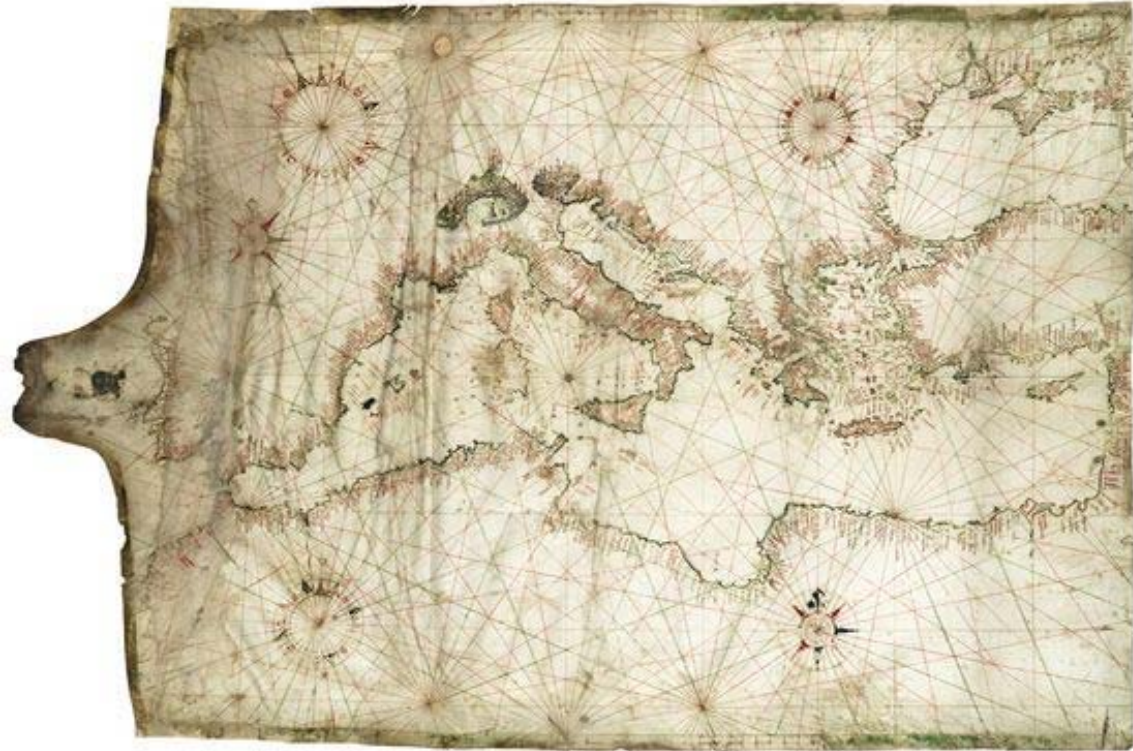


Source: Greenwich Maritime Museum



Mediterranean and Black Seas

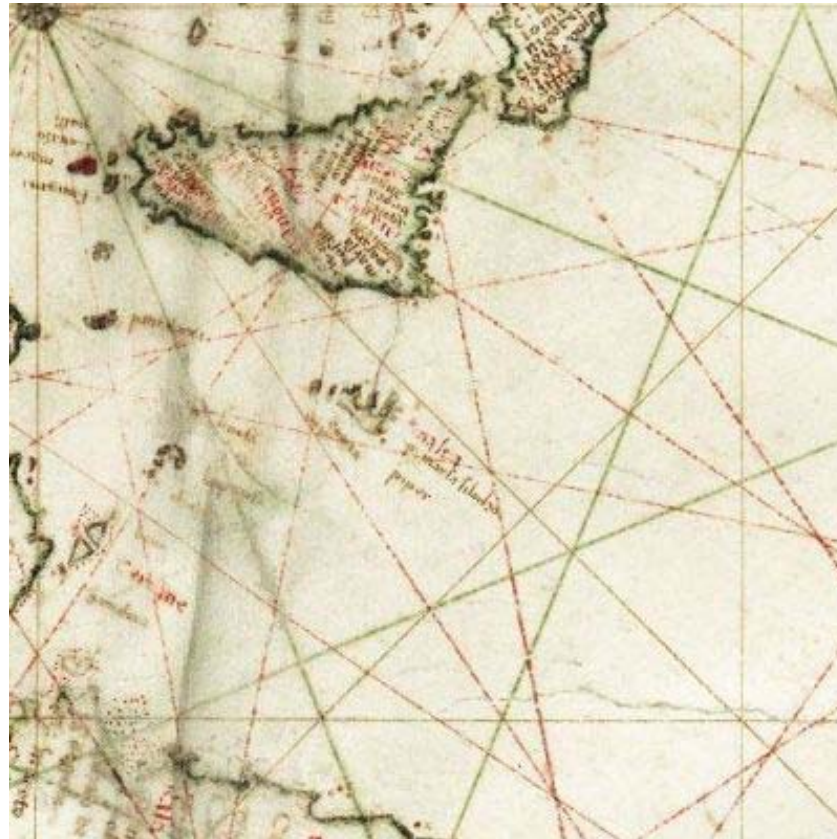
- Author: Maggiolo Vesconte
- Year: 1546
- Place: Genoa
- Description: This is a portulan map that contains a prominent vignette of the city of Genoa. The Madonna, representing the religious link of seafarers, is depicted at the neck (see next slides for details). The style of this portulan is very much in line with its predecessors of the late Middle Ages.



Source: Greenwich Maritime Museum



Mediterranean and Black Seas (detail)



Source: Greenwich Maritime Museum



Mediterranean and Black Seas (detail)



Source: Greenwich Maritime Museum



Mediterranean, Black Sea and NE Atlantic

- Author: Maggiolo Vesconte
- Year: 1548
- Place: Genoa
- Description: Maggiolo Vesconte was the senior member of a Genoese chart making family. Characteristically, it includes features such as place names tightly listed along the coast, together with flags and banners of cities. The style of this portulan is very much in line with its predecessors of the late Middle Ages.



Source: Greenwich Maritime Museum



Mediterranean, Black Sea and NE Atlantic (detail)

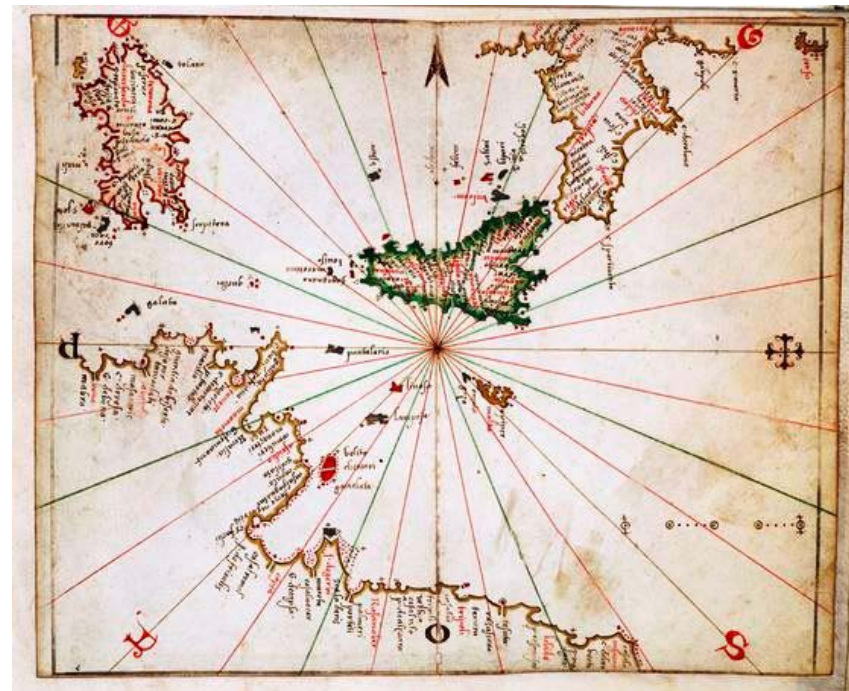


Source: Greenwich Maritime Museum



Sardinia to Sicily

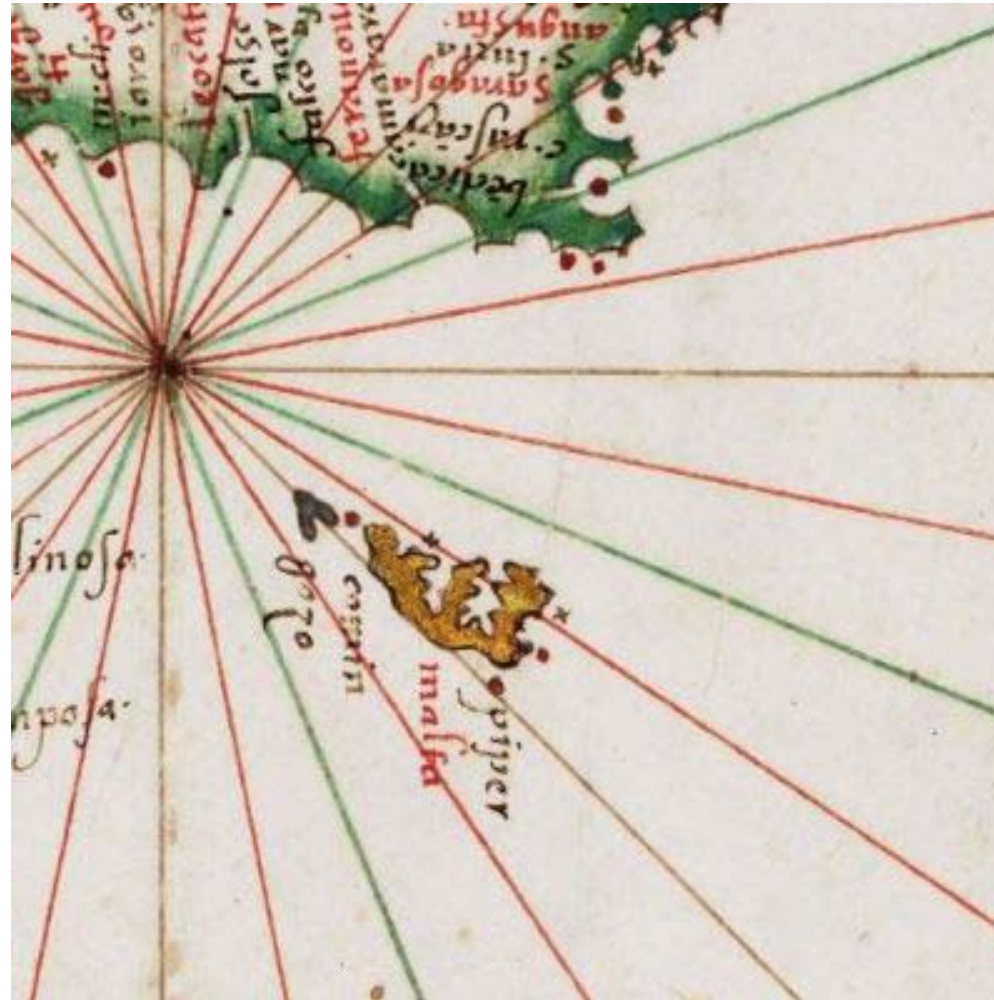
- Author: Joan Martines
- Year: 1550
- Place: Unknown
- Description: Originally part of an atlas. This is one of the earliest maps dedicated to the central Mediterranean.



Source: Greenwich Maritime Museum



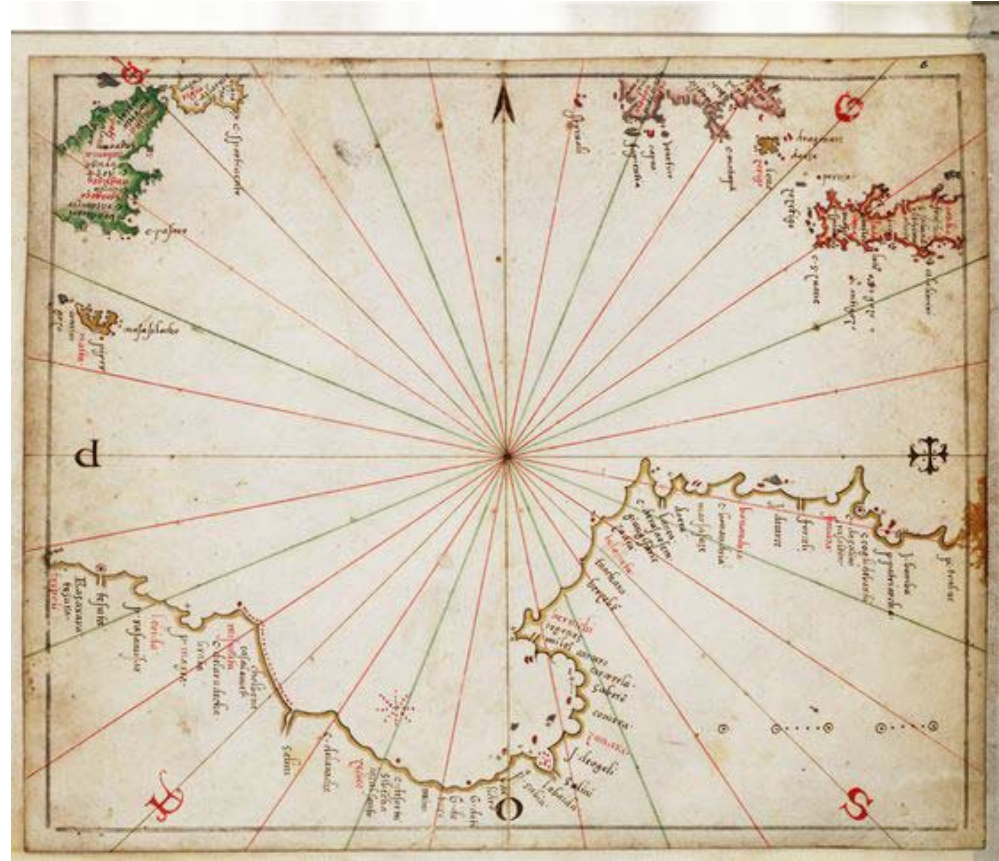
Sardinia to Sicily (detail)



Source: Greenwich Maritime Museum

Sicily to Crete with Libya

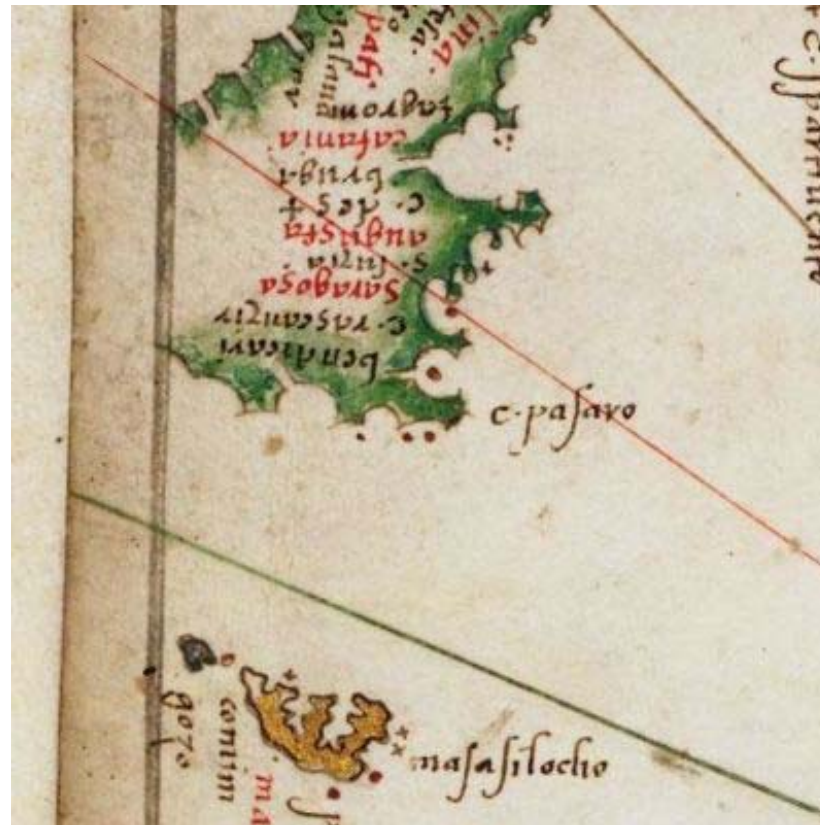
- Author: Joan Martines
- Year: 1550
- Place: Unknown
- Description: Originally part of an atlas. This is a map of the central Mediterranean. Of interest is the fact that only the harbour of Marsaxlokk is listed by name on Malta – this being the first harbour available to vessels approaching from the east. On the eastern coast of Sicily, a number of headlands are given prominence over other features.
- This portulan differs from its contemporaries in that it does not give any prominence to flags and other heraldic features. In this way it represents an important transition to a more utilitarian chart.



Source: Greenwich Maritime Museum



Sicily to Crete with Libya (detail)



Source: Greenwich Maritime Museum



Central Mediterranean

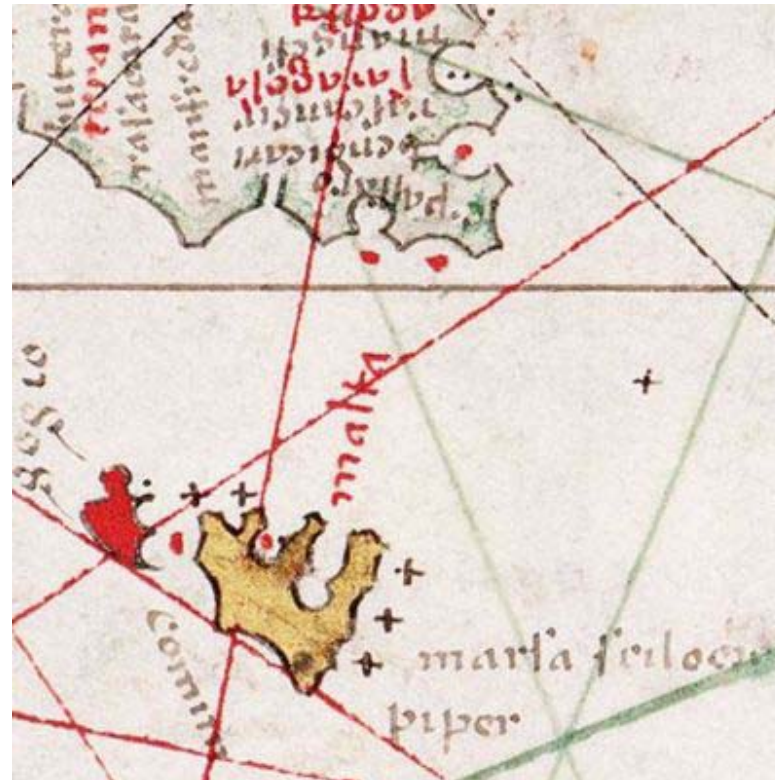
- Author: Angelo de Conte Freducci
- Year: 1555
- Place: Ancona
- Description: This map is bound in an atlas of nine charts and includes rhumb lines. It also shows terrestrial relief and rivers. This portulan is rather distinct as it illustrates the interior of Europe in unusual detail.



Source: Greenwich Maritime Museum



Central Mediterranean (detail)



Source: Greenwich Maritime Museum



Mediterranean and NE Atlantic

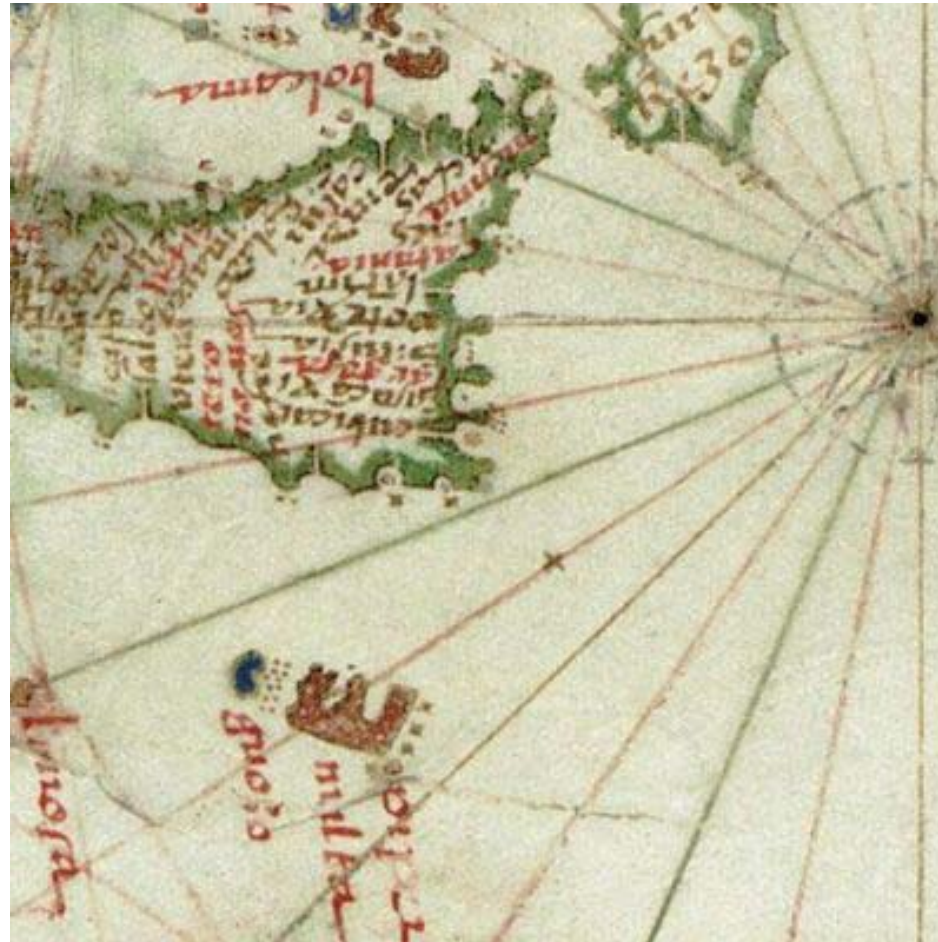
- Author: Sebastiao Lopes
- Year: 1555
- Place: Portugal (?)
- Description: This map is attributed to Lopes, a Portuguese cartographer. The attribution is made on its stylistic grounds. It is decorated with flags, heraldic shields and compass roses.



Source: Greenwich Maritime Museum



Mediterranean and NE Atlantic (detail)



Source: Greenwich Maritime Museum



Mediterranean and NE Atlantic

- Author: Paulo Forlani
- Year: 1569
- Place: Venice
- Description: A Map of the Mediterranean, including North Western Europe. This is an early example of a chart on a scale large enough to be useful at sea. It is also the first to be printed by the copper-engraving process



Source: Greenwich Maritime Museum



Mediterranean and NE Atlantic (detail)

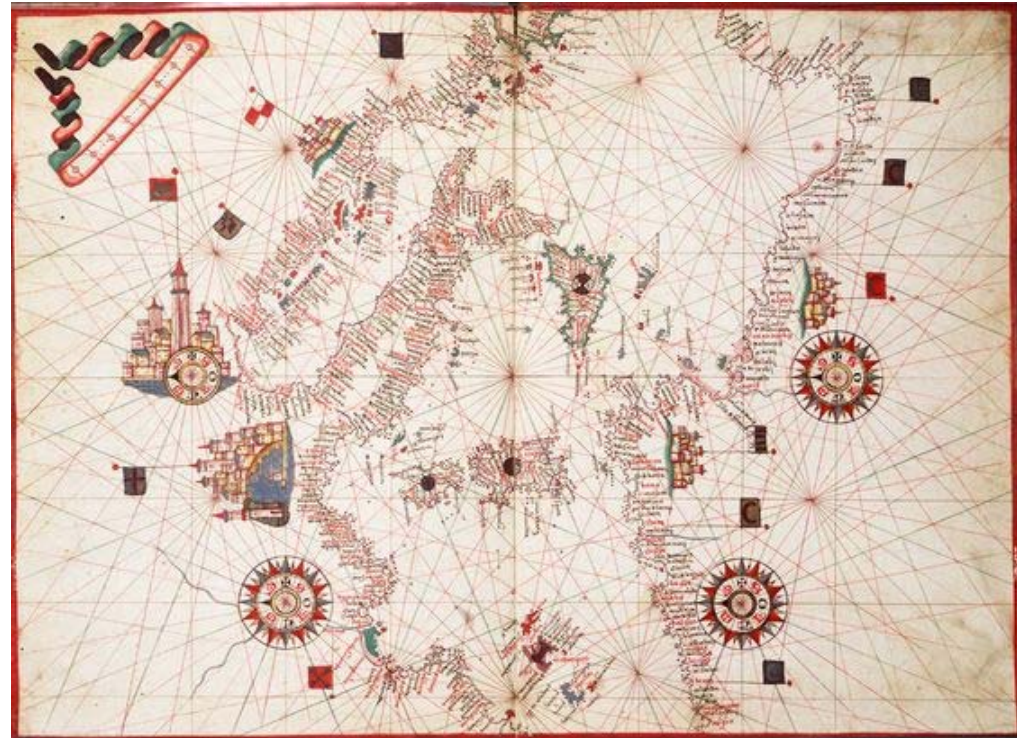


Source: Greenwich Maritime Museum



Central Mediterranean

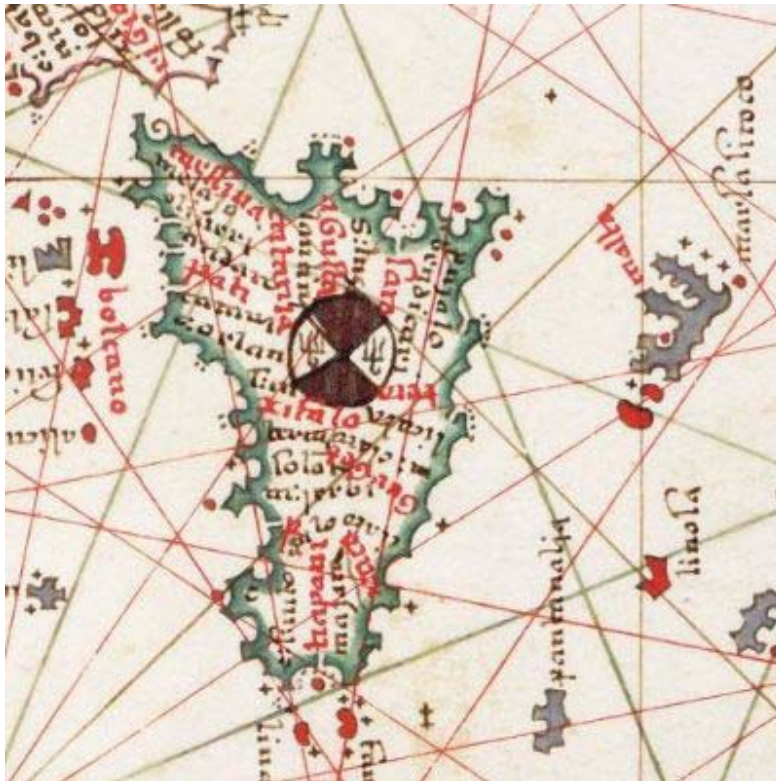
- Author: Joan Martines
- Year: 1572
- Place: Messina
- Description: Quite an unusual map of the Mediterranean. Includes latitude and distance scales as well as windroses.
- Once again, the size of Malta's harbours are exaggerated to emphasise their importance.



Source: Greenwich Maritime Museum



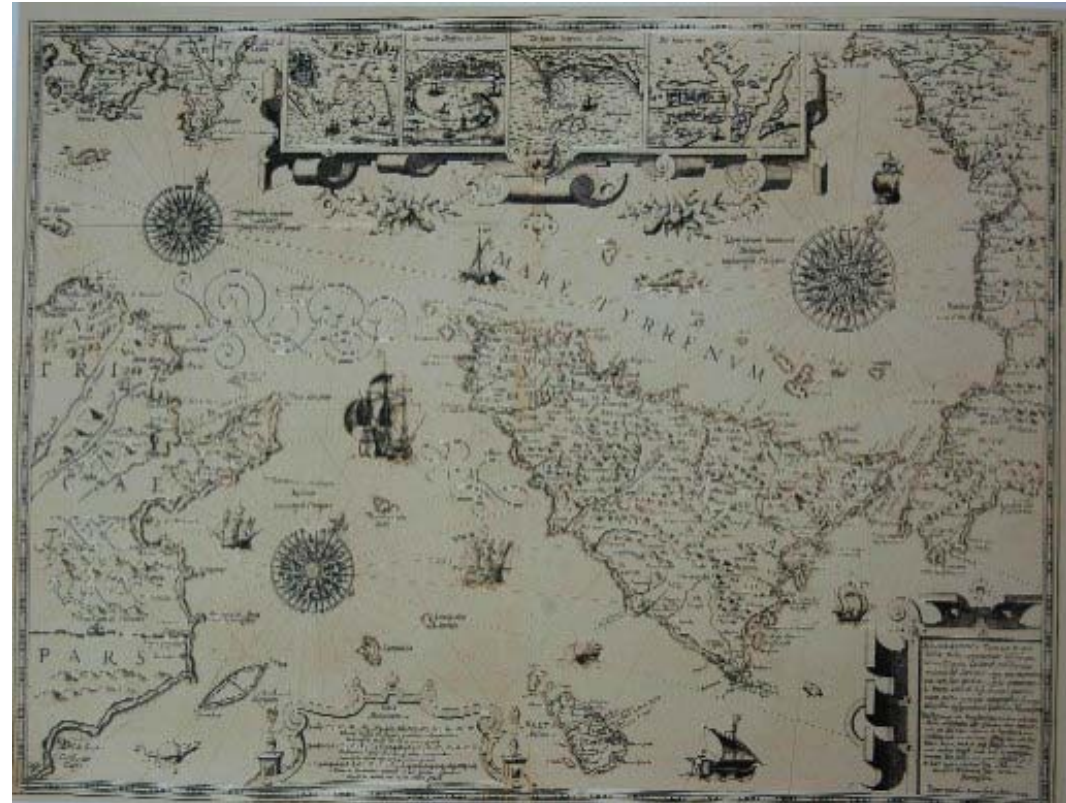
Central Mediterranean (details)



Source: Greenwich Maritime Museum

Sicily

- Author: Willem Barentsz
- Year: 1594
- Place: Amsterdam
- Description: Little is known about Willem Barentsz of Amsterdam, except that he was a seasoned navigator and explorer. His hydrographic charts, drawn up in 1595, owed inspiration to those of an earlier work by Lucas Waghenauer, a dutch navigator who published his own charts in his *Spieghel der Zeevaerdt*, in 1584. This collection of maps, which did not include references to the Mediterranean, were to be amongst the first published charts to replace the less-accurate Medieval drawings. Barentsz's volume only contains 10 maps that range from Spain to Italy. This map of Sicily is drawn by Pieter van den Keere, and features four views of ports. All maps in Barentsz's volume are preceded by a short description of the characteristics of the ports, the distance separating them and the main promontories on the coast. One can also find detailed references to small islands and some coastal tracts.



Source : Liliane Dufour and Antonio La Gumina, *Imago Siciliae* (Catania 2007), 96, 292.



Sicily (detail)




Source : Liliane Dufour and Antonio La Gumina, *Imago Siciliae* (Catania 2007), 96, 292.



Mediterranean, Black and Caspian Seas


- Author: Francisco Oliva
- Year 1609 (?)
- Place: Messina
- Description: The Olivas were a large Catalan family of portulan chart makers who worked in many European port cities in the sixteenth and seventeenth centuries. This map includes distances scales but no latitude graduation.
- Malta is depicted in the colours of the flag of the Order of St John.



Source: Greenwich Maritime Museum



Mediterranean, Black and Caspian Seas (detail)

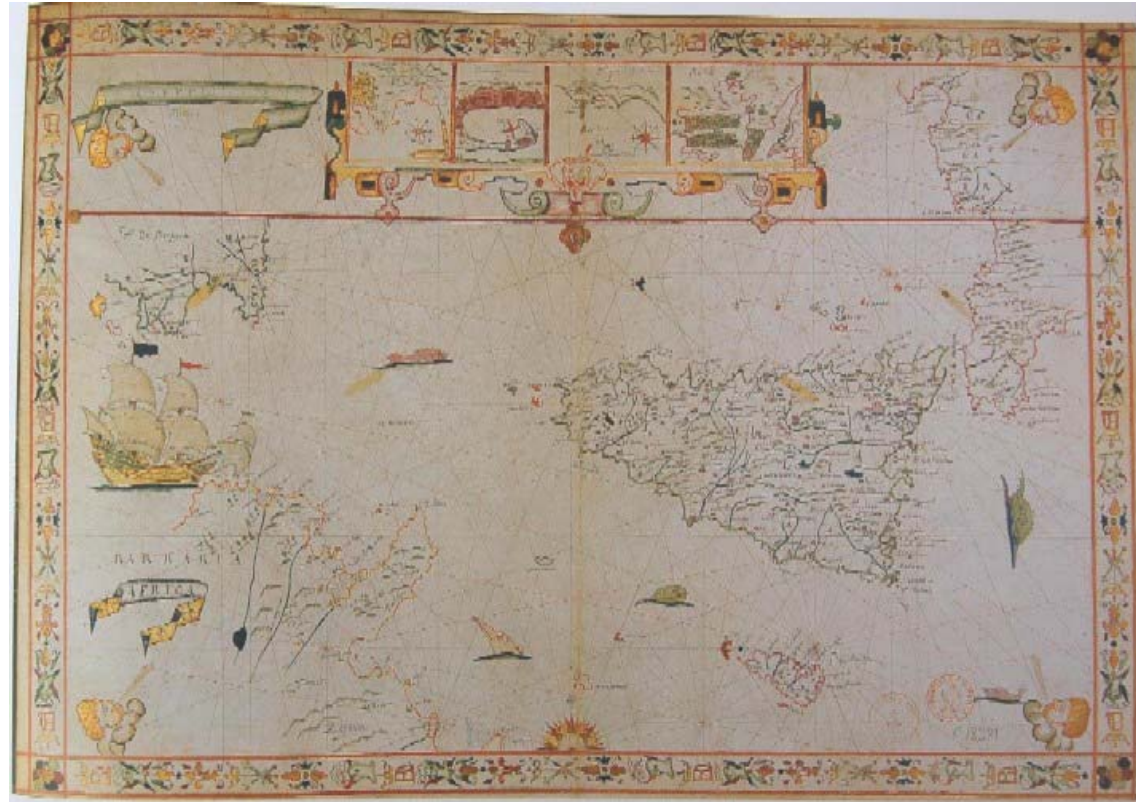


Source: Greenwich Maritime Museum



Central Mediterranean

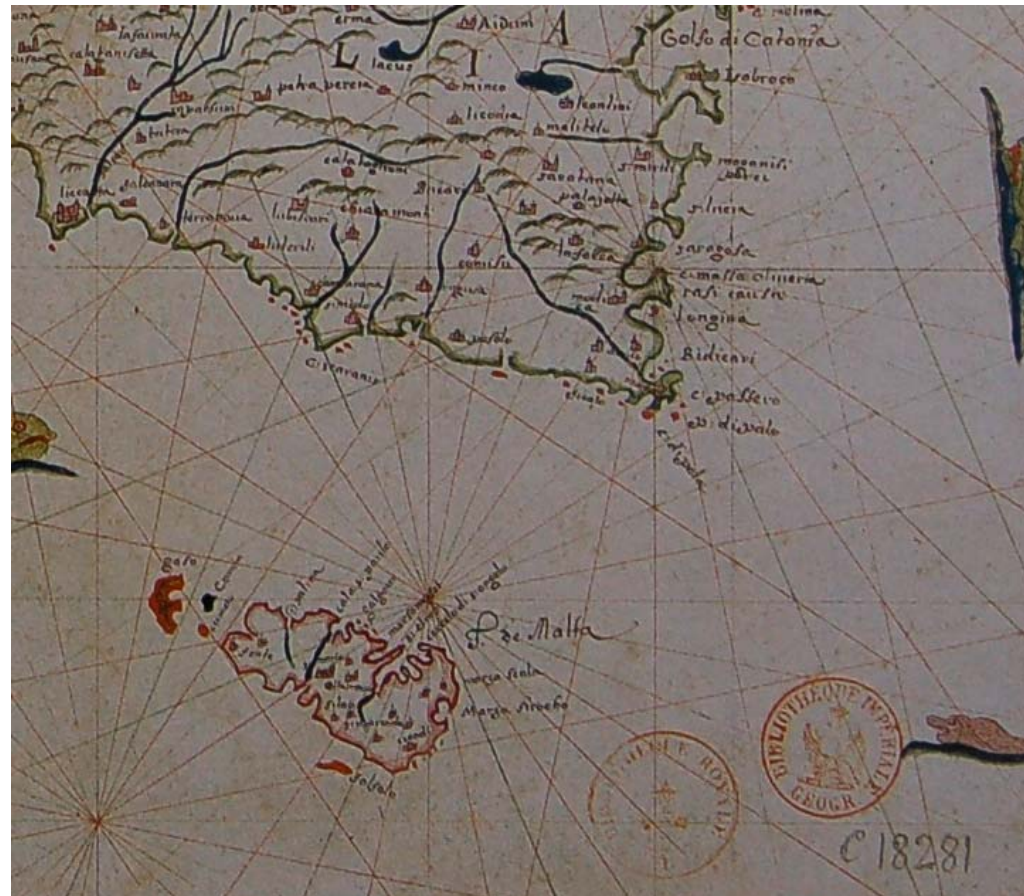
- Author: Charlat Ambrosin
- Year: 1620
- Place: Marseille
- Description: A cartographic work by Charlat Ambrosin. This atlas illustrates the development of French cartography after the decline of the Catalan School. The part dedicated to Sicily is not very original as it seems to be a copy of the map designed by Pieter van den Keere for the atlas of W. Barentsz. Ambrosin re-uses frameworks including the scale as well as details of the views of the ports of Palermo, Messina, Trapani and Malta. Ambrosin corrected the orientation of the island so as to be more in line with the cartography of the time.



Source : Liliane Dufour and Antonio La Gumina, *Imago Siciliae* (Catania 2007), 111, 294.



Central Mediterranean (detail)

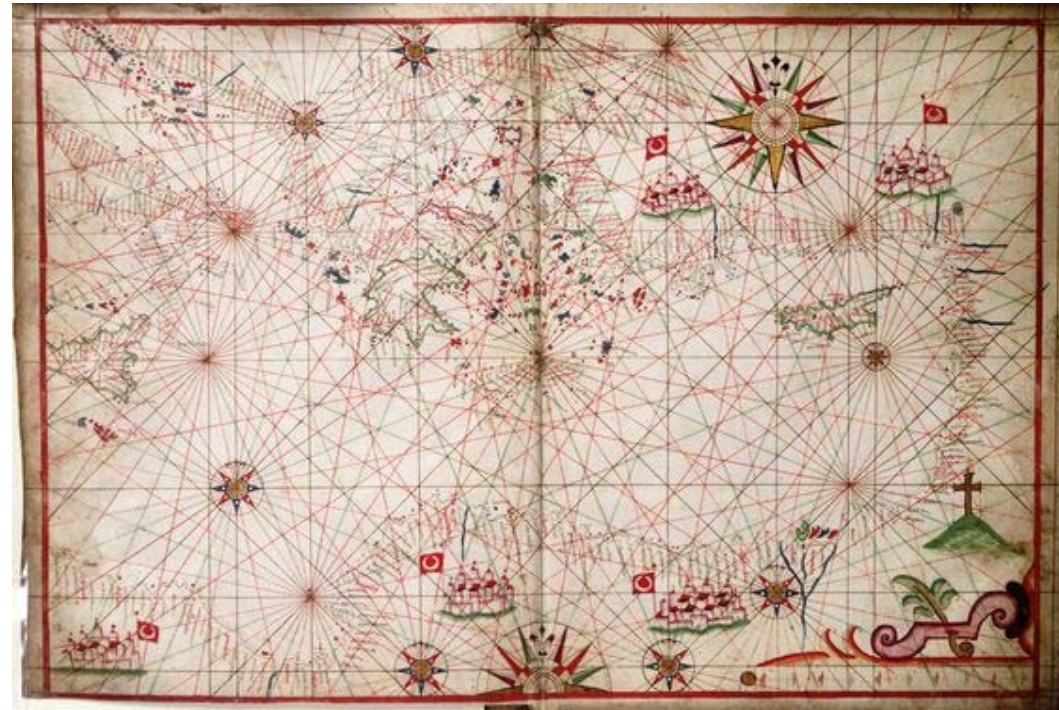


Source : Liliane Dufour and Antonio La Gumina, *Imago Siciliae* (Catania 2007), 111, 294.



Eastern Mediterranean

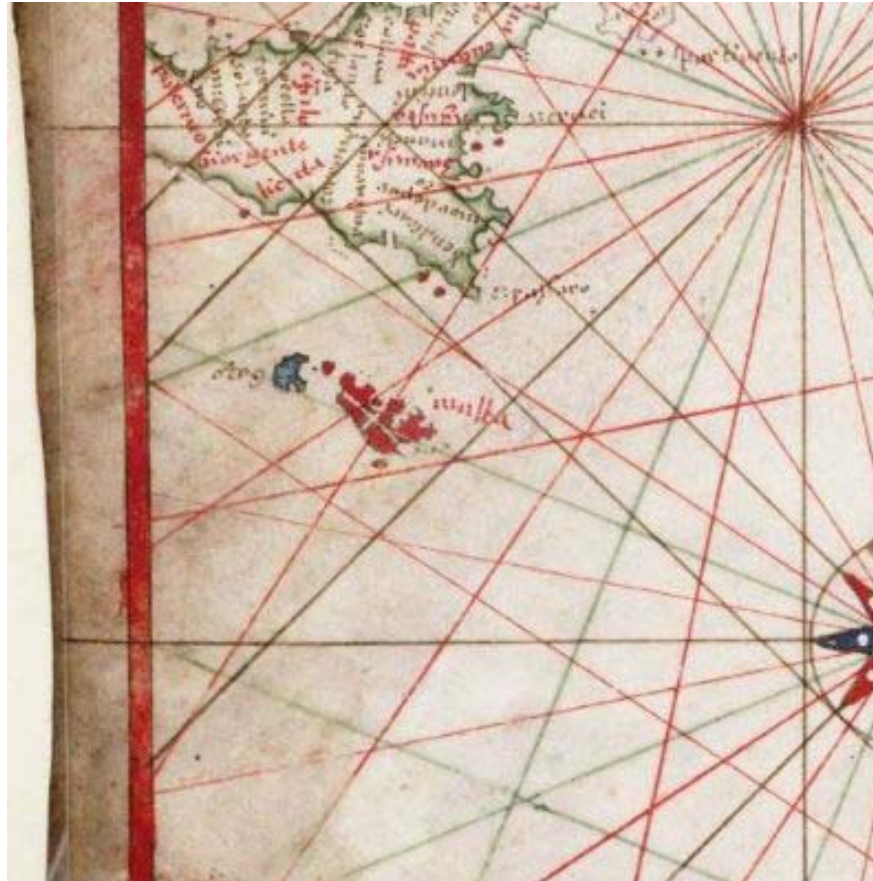
- Author: Joan Oliva
- Year: 1632
- Place: Livorno
- Description: This map is bound in an atlas of six charts, two by Sanches and four by Oliva. It charts Malta as part of the eastern Mediterranean and is a late example of the medieval style/format of the portulan.



Source: Greenwich Maritime Museum



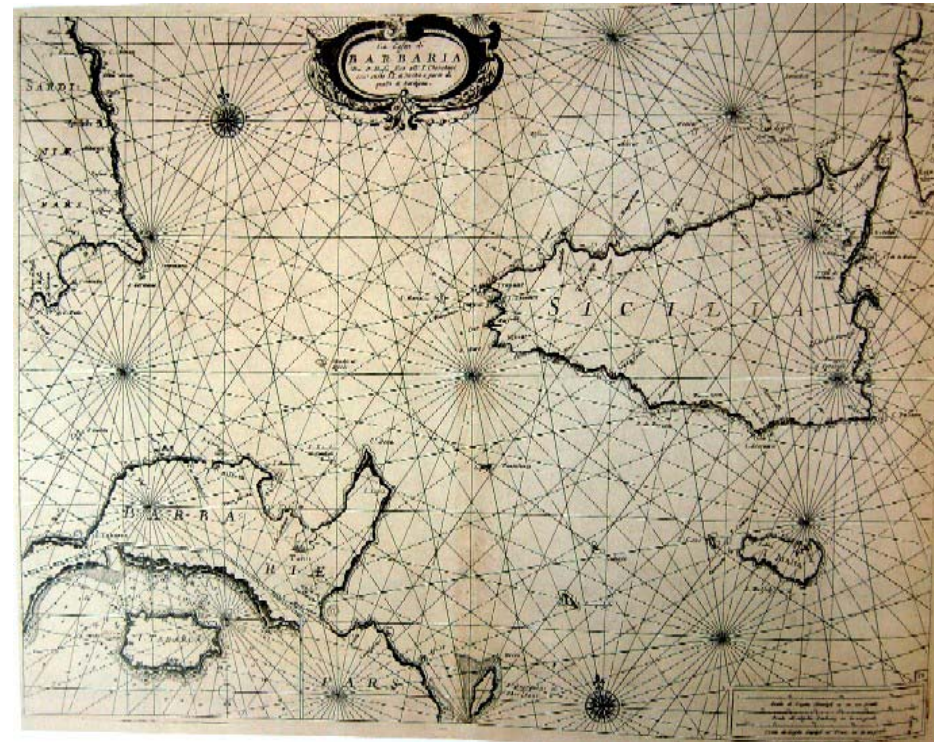
Eastern Mediterranean (detail)



Source: Greenwich Maritime Museum

Central Mediterranean

- Author: Francesco Maria Levanto
- Year : 1664
- Place: Genoa
- Description: Francesco Maria Levanto, a cartographer and a map merchant, owed inspiration to Dutch cartography when publishing his *Specchio del Mare* and his work is mainly copied off Anthoni Jacobsz (published in 1656), from which he copies the whole design and place names of Sicily. As a hydrographical chart, it features information regarding the direction of the winds and sea routes within the region, accompanied by a brief text containing a description of the Sicilian coast. Additionally, in the chapter dedicated to Sicily, there is number of maps of the ports of Messina, Palermo, Trapani and Agrigento, in which the distance between the same ports is indicated.



Source: Dr. A.Ganado Private Collection



Central Mediterranean

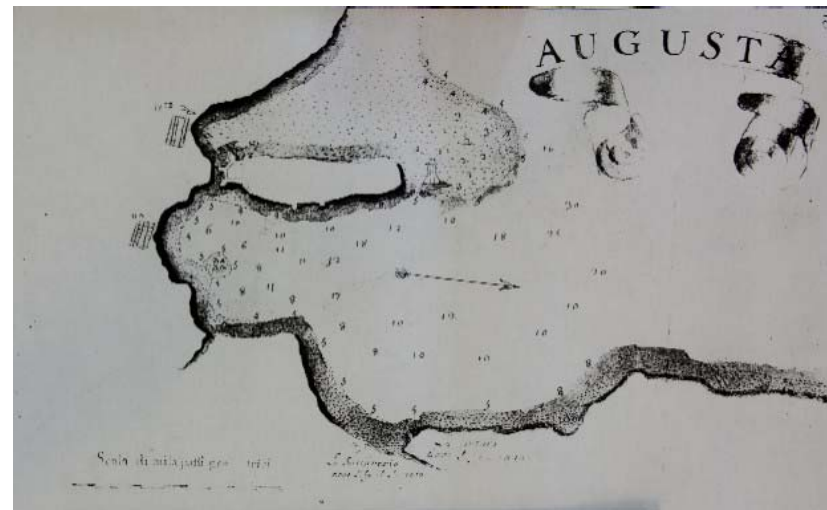
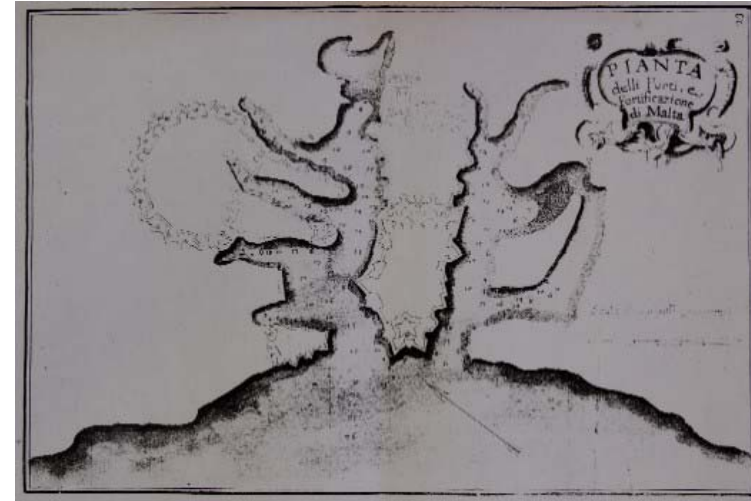
- Authors: Johannes van Keulen and Gerard van Keulen
- Year: 1682
- Place: Amsterdam
- Scale: 60 'Italian Miles'
- Description: Johannes van Keulen, whose family had moved to Amsterdam, was a member of the guild of book merchants. In 1680, he published a maritime atlas entitled *De Grootte Nieuwe Vemeerderde Zee Atlas*, which was published in many editions. This map of Sicily is not very original and mostly limits itself to reproducing an earlier chart by Anthoni Jacobsz which had been published in 1656. The only exception being the substitution of the view of Tabarca with that of Valletta at the base of the map. The author of this map failed to correct the errors found in the place names of the original source and actually added even more of these. Nevertheless, the map obtained a notable amount of success and was republished many times during the seventeenth century.



Source: Liliane Dufour and Antonio La Gumina, *Imago Siciliae* (Catania 2007), 147, 300.

Ports in Malta and Sicily

- Author: Girolamo Agostino
- Year 1728
- Place: Palermo
- Description: This early 18th century document contains a number of charts from around the Mediterranean. It was compiled by a pilot who served on board the galleys of the Order of St John. The publication consists of charts of major harbours and anchorages from around the Mediterranean. This slide shows two maps from the document, those of Augusta and Malta.





Sicily

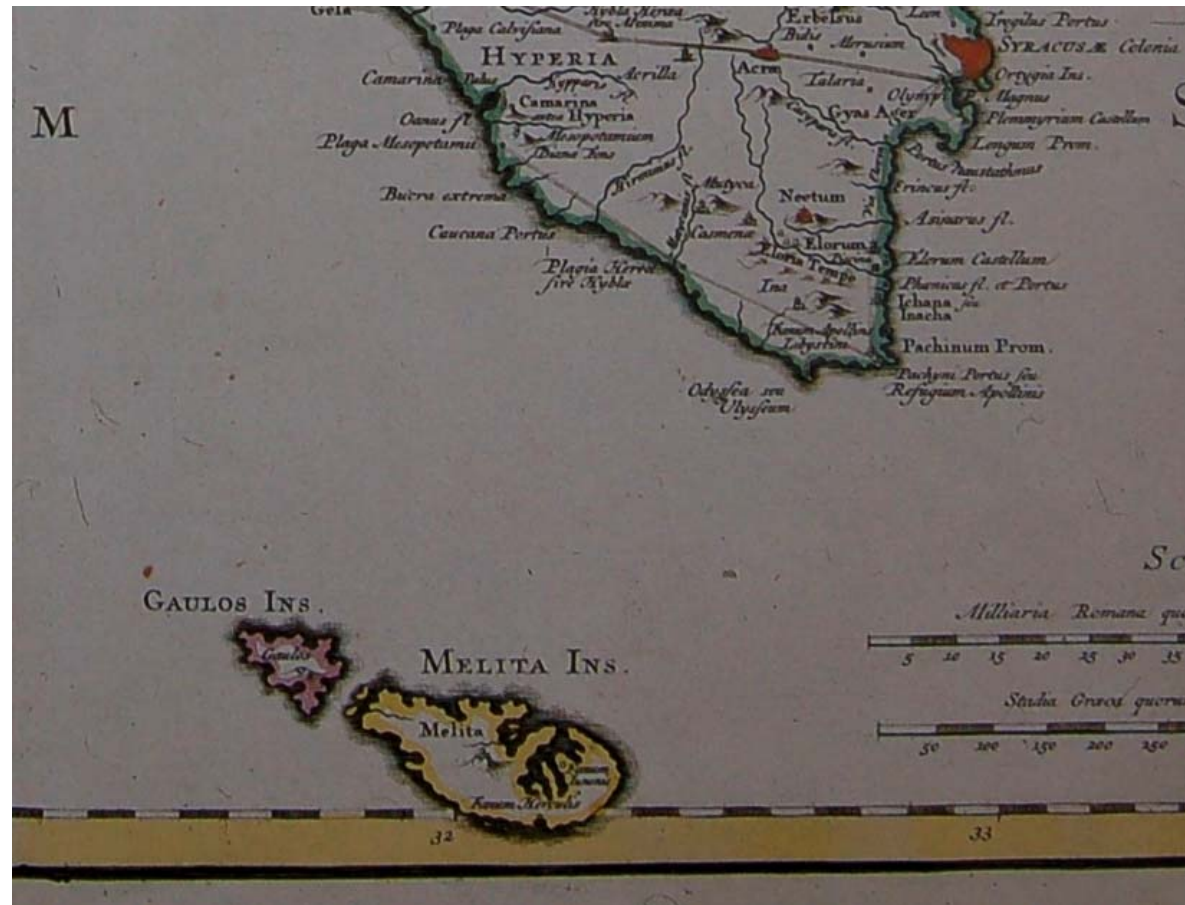
- Author: Guillaume Delisle
- Year: c.1730
- Place: Paris
- Description: This map is a republication by Cornelis Mortier of a chart by Guillaume Delisle. It has a number of scales depicted in the bottom right hand corner. In the top left hand side of the map there is a detail of Syracuse harbour. Besides Malta, all other islands around Sicily are included.



Source: Dr. A. Ganado Private Collection



Sicily (detail)



Source: Dr. A. Ganado Private Collection

Central Mediterranean

- Author: Joseph Roux
- Year 1764
- Place: Marseille
- Description: This map is from an atlas consisting of twelve large plates published in 1764 by Joseph Roux. The reproduction of Sicily does not present any noteworthy progress in respect to previous nautical maps designed by Van Keulen and the place names, translated from French, are scarce. It was also published as an English version by Mount and Page, with the title *The Coast of the Mediterranean Sea from Cap Bon to Cape Mesurato, including the islands of Sicily and Malta*. This chart is an excellent representation of eighteenth century maritime cartography which had moved away from earlier elaborate maps.



Source: Liliane Dufour and Antonio La Gumina, *Imago Siciliae* (Catania 2007), 220, 311-2.



Central Mediterranean

- Author: Deposito Hidrografico
- Year: 1802
- Place: Madrid
- Description: A very detailed map depicting the central Mediterranean showing the Italian Peninsula. This is one of the latest versions of this type of chart which is devoid of any soundings of the seabed. Its orientation is very similar to that of modern charts still in use today.

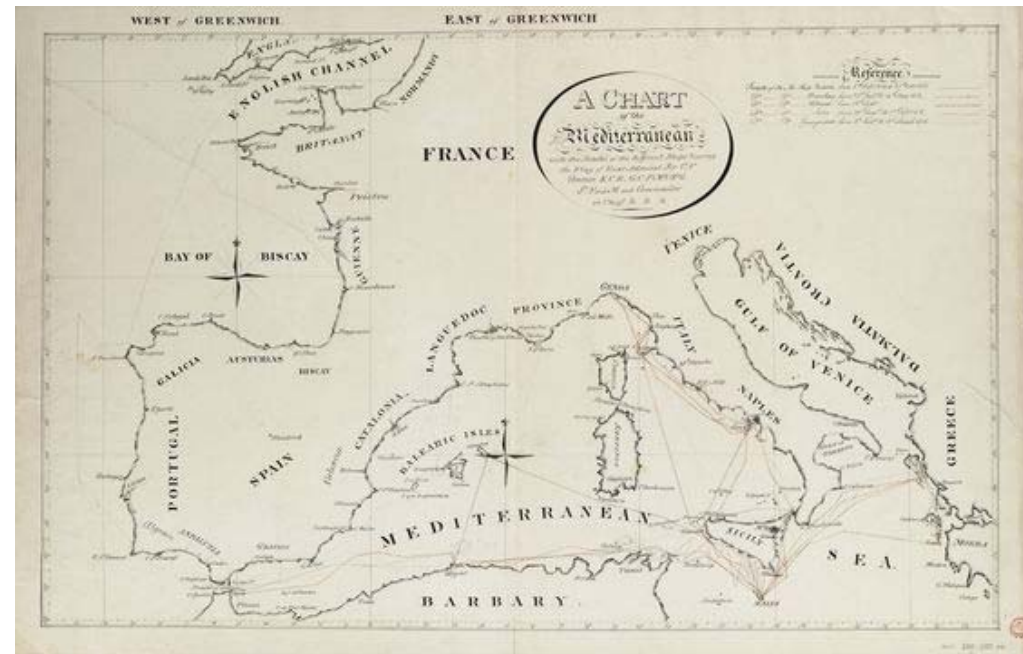


Source: Greenwich Maritime Museum



Western Mediterranean

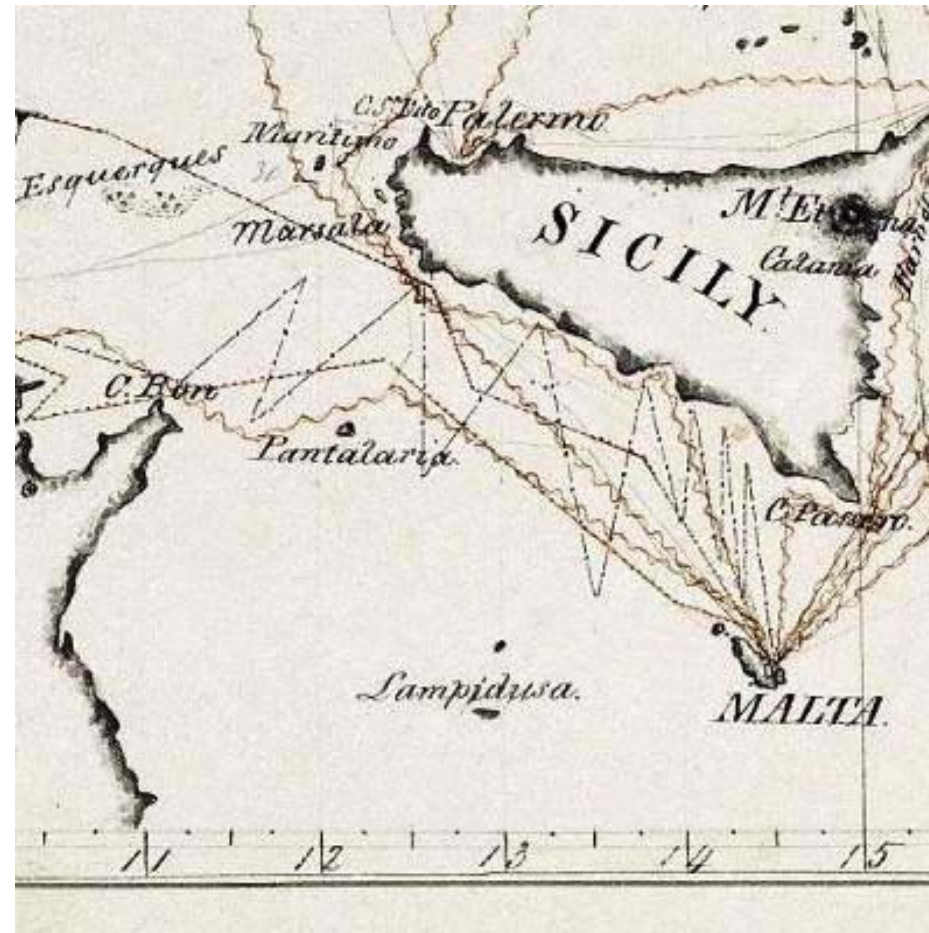
- Author: Anonymous
- Year: 1820
- Place: London (?)
- Description: A map depicting the western Mediterranean showing the tracks of the various ships of Rear Admiral Sir C.V.



Source: Greenwich Maritime Museum



Western Mediterranean (Detail)



Source: Greenwich Maritime Museum



Central Mediterranean

- Author: A.W. Smyth
- Year: 1823
- Place: London
- Description: A detail from Smyth's map of the central Mediterranean as published in his seminal work entitled *The Hydrography of Sicily and its Islands*. Smyth refers to the area of study as the Channel of Malta and limited soundings are depicted around the south eastern coast of Sicily.



Source: Wignacourt Museum, Rabat, Malta (detail from the larger map)



Sicily and Malta

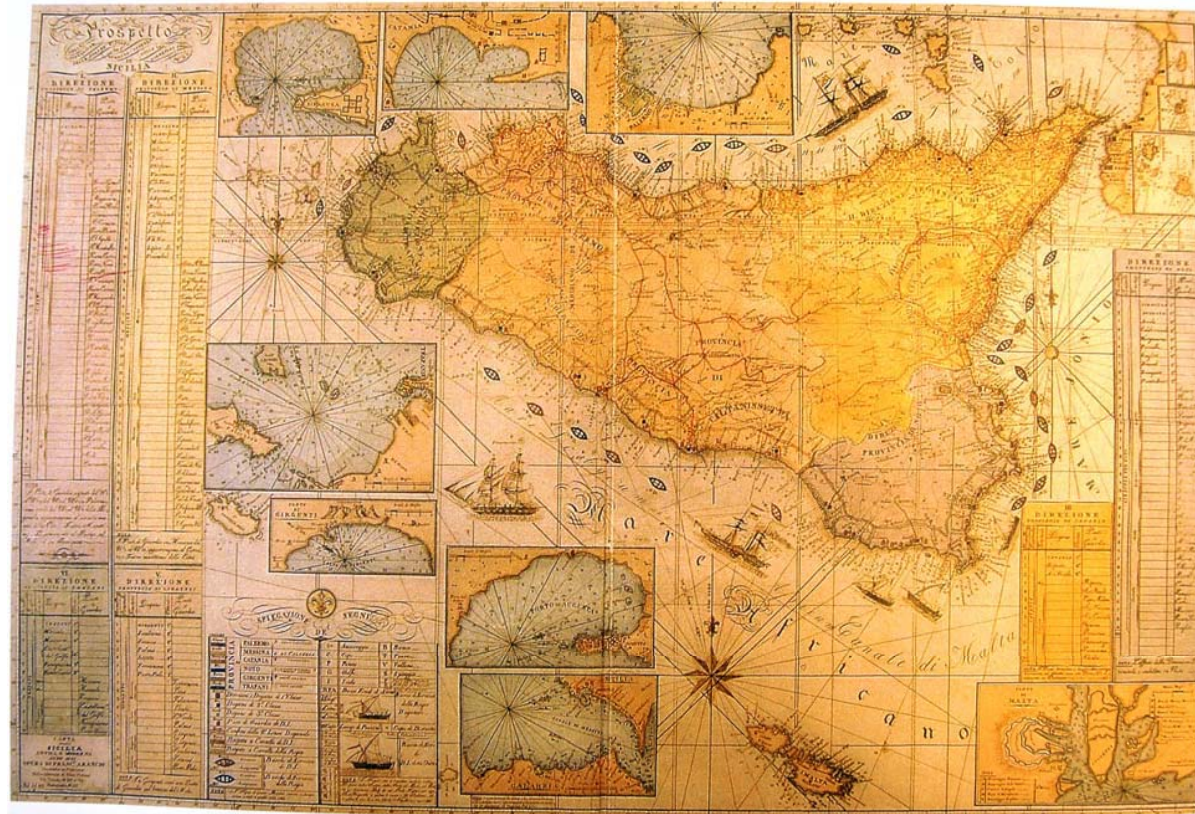
- Author: Attilio Zuccagni Orlandini
- Year: 1842
- Place: Florence
- Description: The imposing work by Zuccagni Orlandini was published before the unification of Italy. It was designed by P. Manzoni and engraved by G. Maina and V. Stanghi. The plates, in large format, do not offer a new cartography of Sicily as they are inspired by older maps. Of interest is the attempt to illustrate the underwater shelves surrounding the islands contained within the map.



Source: Dr. A.Ganado, Private Collection

Sicily and Malta

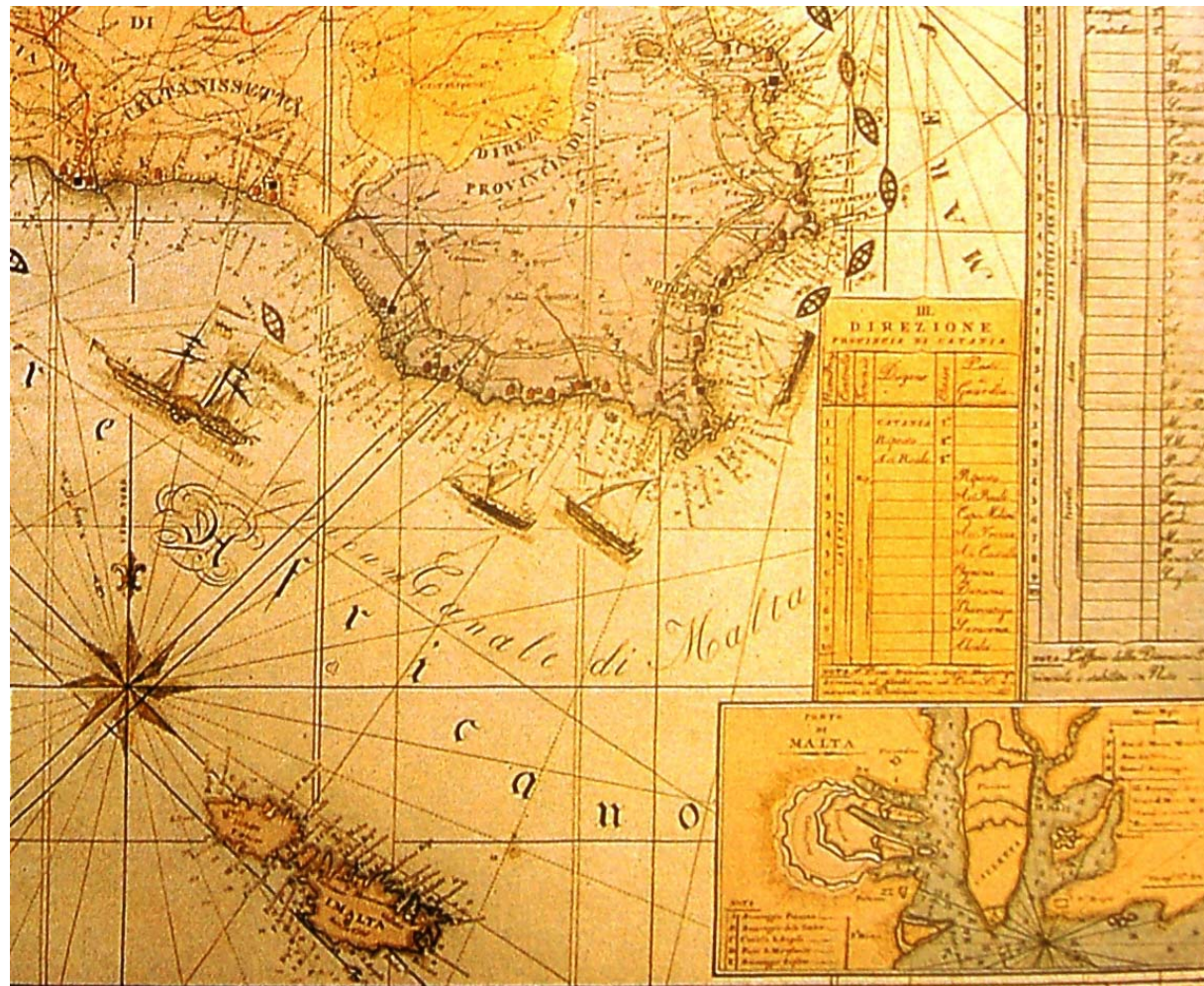
- Author: Francesco Arancio
- Year : 1845
- Place: Palermo
- Description: This map by Francesco Arancio, which had originally been published some years earlier. It was re-edited in 1847 with a new title, possibly to attract users who were not exclusively interested in issues regarding custom offices and duties. The title, which had been previously positioned in the middle of Sicily, was moved to the bottom-left corner of the map, making the chart more legible and the sea routes easier to identify. The new edition of the map was aimed at a vaster audience, pointing out the position of monuments, ancient cities and mineral basins.



Source: Liliane Dufour and Antonio La Gumina, *Imago Siciliae* (Catania 2007), 270, 319.



Sicily and Malta (detail)



Source: Liliane Dufour and Antonio La Gumina, *Imago Siciliae* (Catania 2007), 270, 319.



Mediterranean

- Author: James Wyld
- Year: 1846
- Place: London
- Description: General chart of the Mediterranean Sea including the Gulf of Venice and the western part of the Black Sea. The importance of this map lies in the fact that it illustrates the steampacket routes. These were vessels that carried both passengers and goods between various ports of call. This Map outlines political boundaries as well as railways that were both constructed and under construction. The Map also includes a view of Gibraltar.



Source: Greenwich Maritime Museum



Mediterranean

- Author: J. Rapkin
- Year: 1851 Rapkin
- Place: London
- Description: This map is divided into two and provides the principal routes from Britain to India. The Mediterranean is charted as part of this route and the Malta-Sicily channel is central to this route. The upper part consists of the map of the Mediterranean with Britain at the far left of the chart.

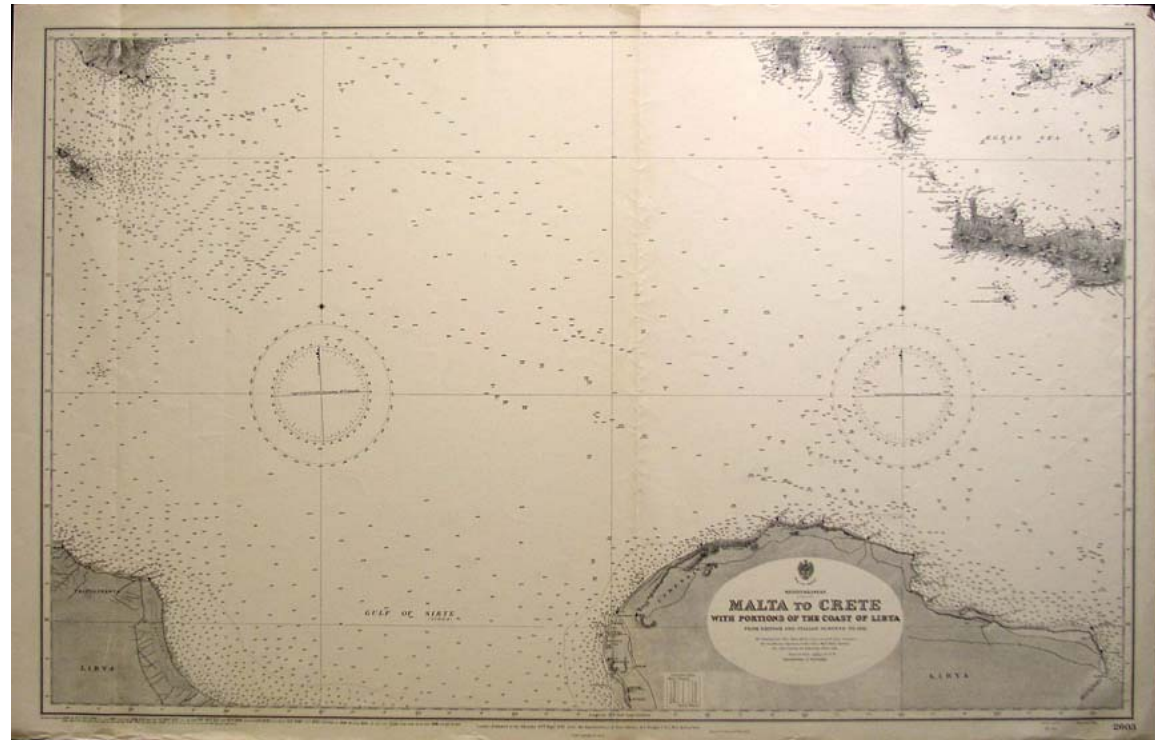


Source: Malta Maritime Museum, Malta



Malta to Crete

- Author: British Admiralty
- Year : 1932
- Place: London
- Description: This is a very detailed chart which shows Malta, Crete, the southern end of Sicily. It also includes the southern extremity of the Peloponnesos Peninsula, as well as part of the coast of Libya. The chart depicts hundreds of depth soundings, courses, buoys, beacons and shows many small islands and channels in the Mediterranean and Aegean Seas.



Source: Private Collection



Mediterranean: Sardinia to Malta

- Author: British Admiralty
- Year : 1880 (Updated 1946)
- Place: London
- Description: This is a chart with a large-scale depiction of Sicily & the North Tunisian coast. The map shows the southern coast of Sardinia, in top left corner, with the Gulf of Cagliari and includes Malta and the island of Pantelleria at the base of the chart. Thousands of depth soundings are indicated around coasts and in the bays, and the chart includes both topographical and hydrographical details. One may note that by this period the Malta-Sicily channel has been charted in great detail: a great difference from charts of a Hundred years before.



Source: Private Collection



Mediterranean: Sardinia to Malta (detail)



Source: Private Collection



Central Mediterranean

- Author: United Kingdom Hydrographic Office
- Year of Publication: 2003
- One of the most recent depictions of the central Mediterranean.
- It depicts the culmination of knowledge of seabed soundings and other information gathered over the centuries.



Source: Dr. T. Gambin